

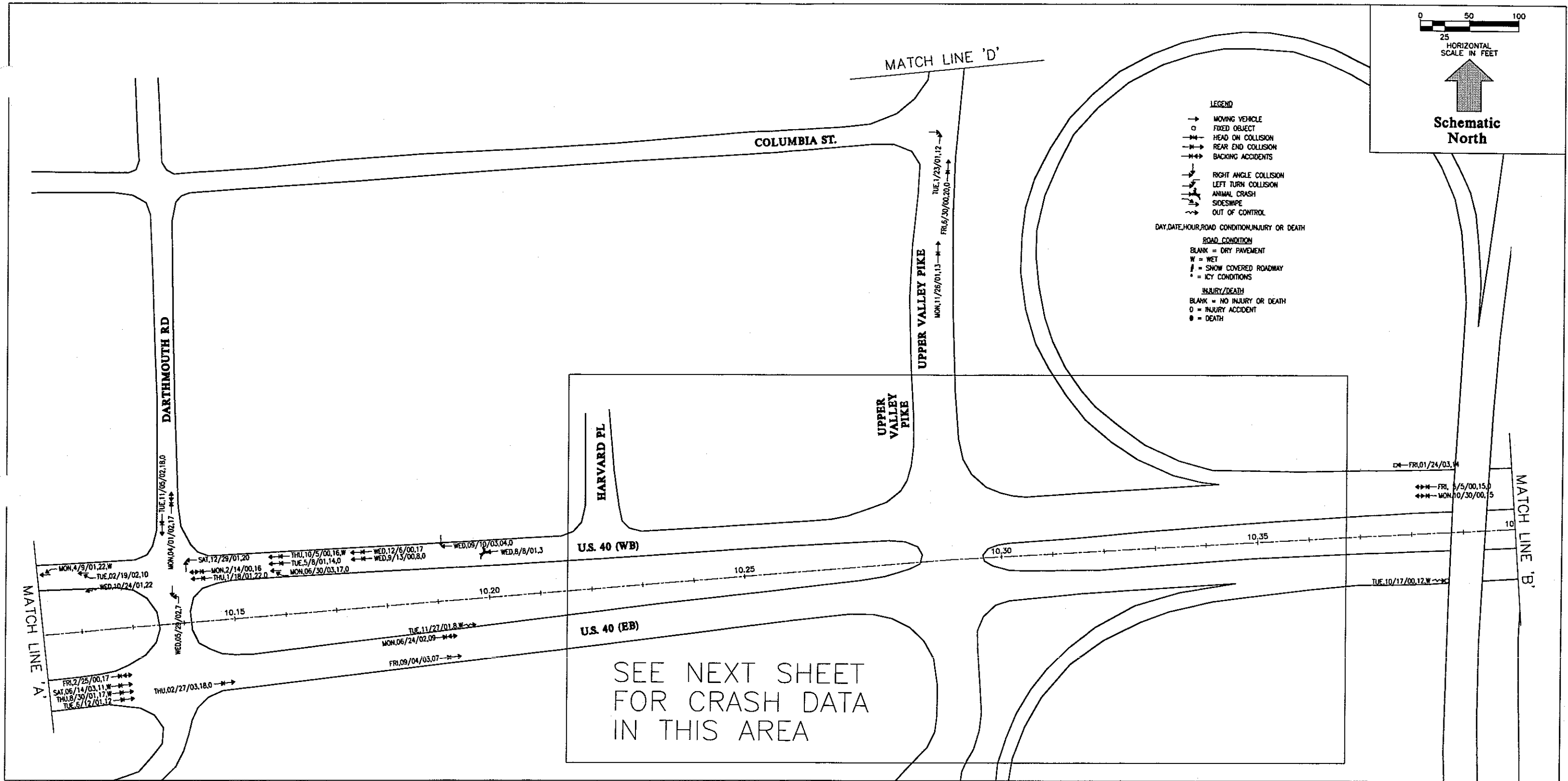
COLLISION DIAGRAMS

YEARS 2000-2003
Clark County, Ohio

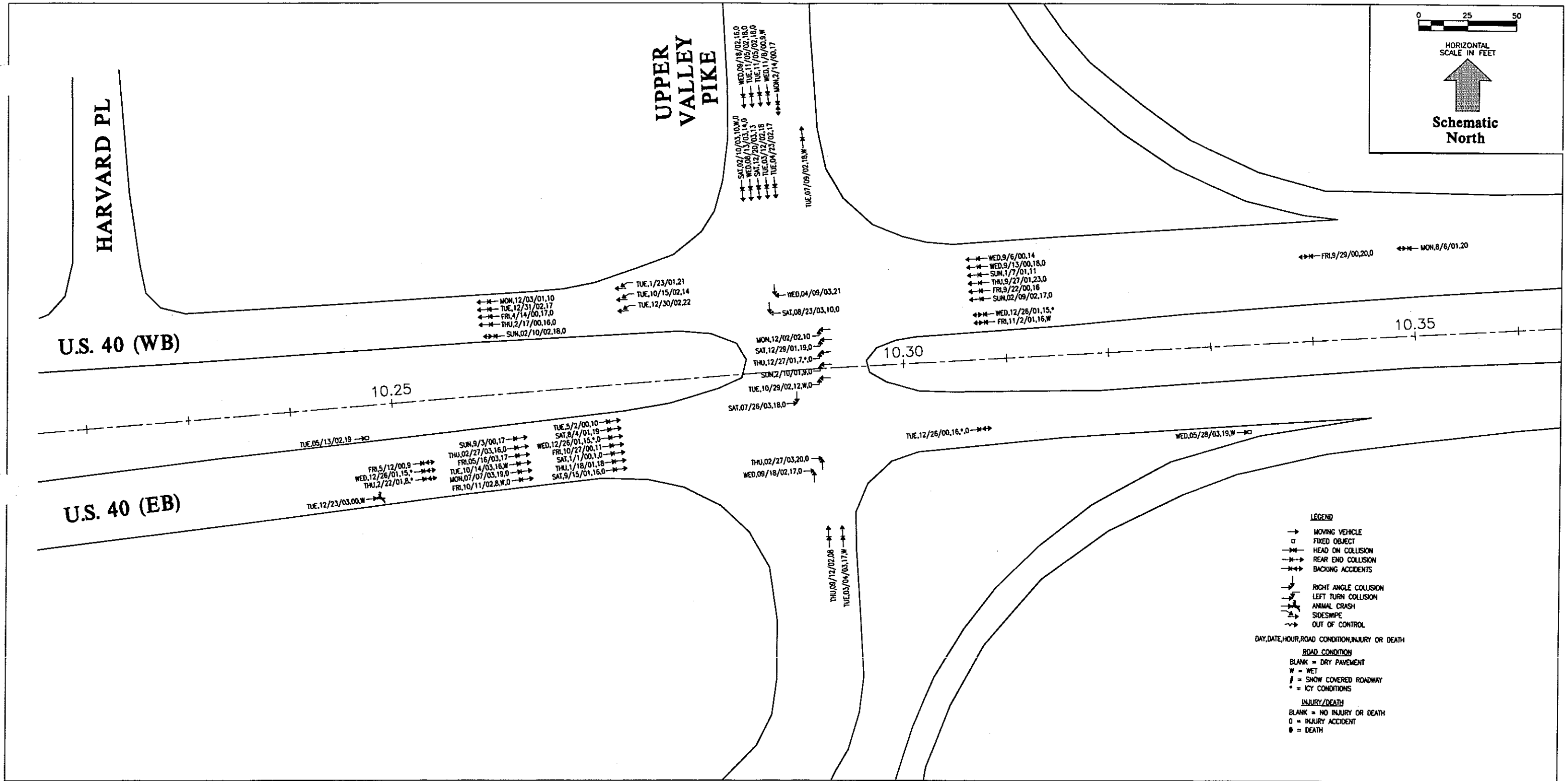


Evans, Mechwart, Hambleton & Tilton, Inc.
Engineers • Surveyors • Planners • Scientists
5500 New Albany Road, Columbus, OH 43054
Phone: 614.775.4500 Fax: 614.775.4800

M C M X X V I



COLLISION DIAGRAMS

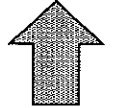


COLLISION DIAGRAMS

YEARS 2000-2003
Clark County, Ohio



25
HORIZONTAL
SCALE IN FEET



Schematic
North

LEGEND

- MOVING VEHICLE
- FIXED OBJECT
- ↔ HEAD ON COLLISION
- ↔ REAR END COLLISION
- ↔ BACKING ACCIDENTS
- ↔ RIGHT ANGLE COLLISION
- ↔ LEFT TURN COLLISION
- ↔ ANIMAL CRASH
- ↔ SIDESWIPE
- ↔ OUT OF CONTROL

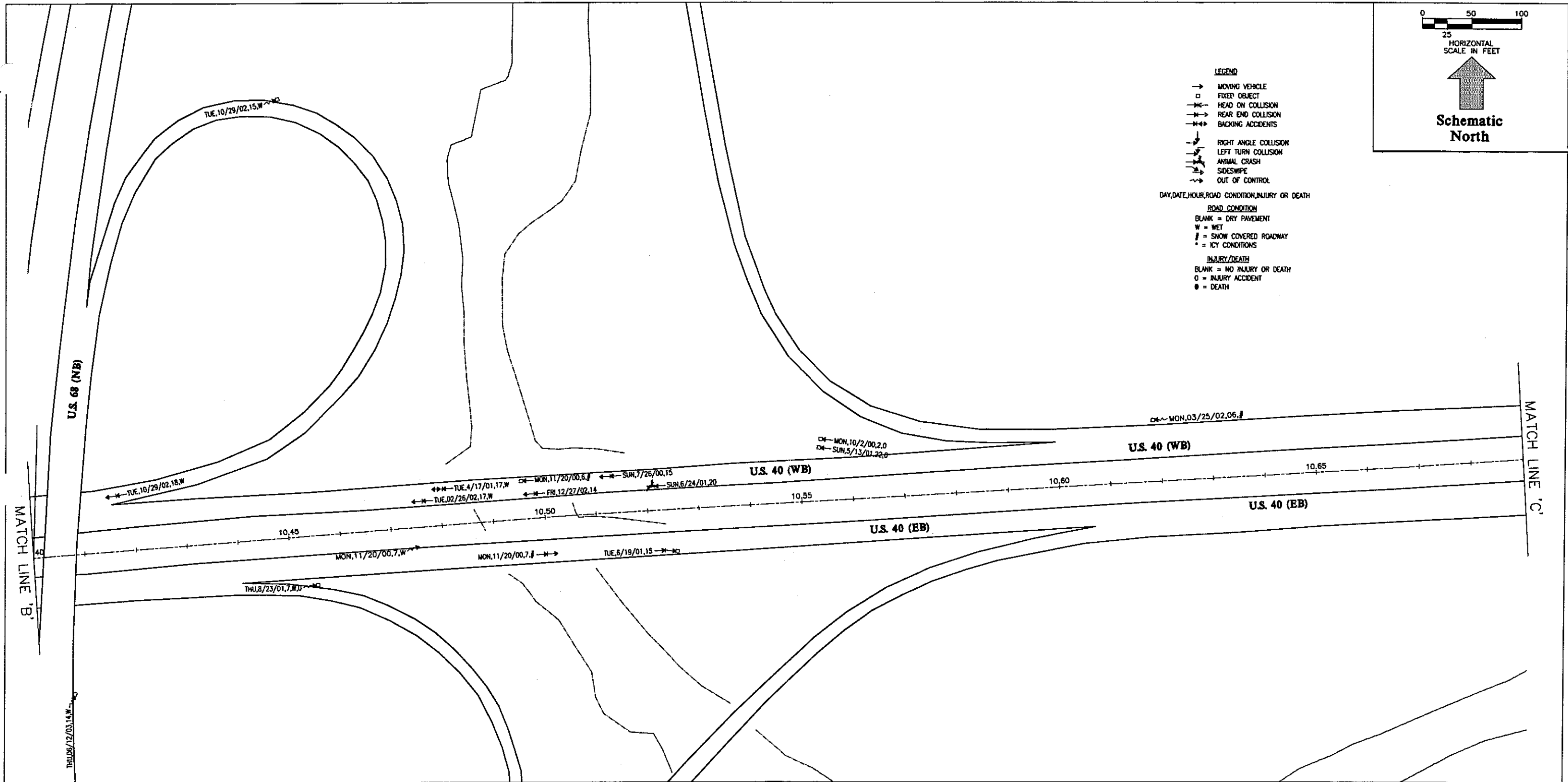
DAY, DATE, HOUR, ROAD CONDITION, INJURY OR DEATH

ROAD CONDITION

- BLANK = DRY PAVEMENT
- W = WET
- / = SNOW COVERED ROADWAY
- = ICY CONDITIONS

INJURY/DEATH

- BLANK = NO INJURY OR DEATH
- = INJURY ACCIDENT
- = DEATH




COLLISION DIAGRAMS

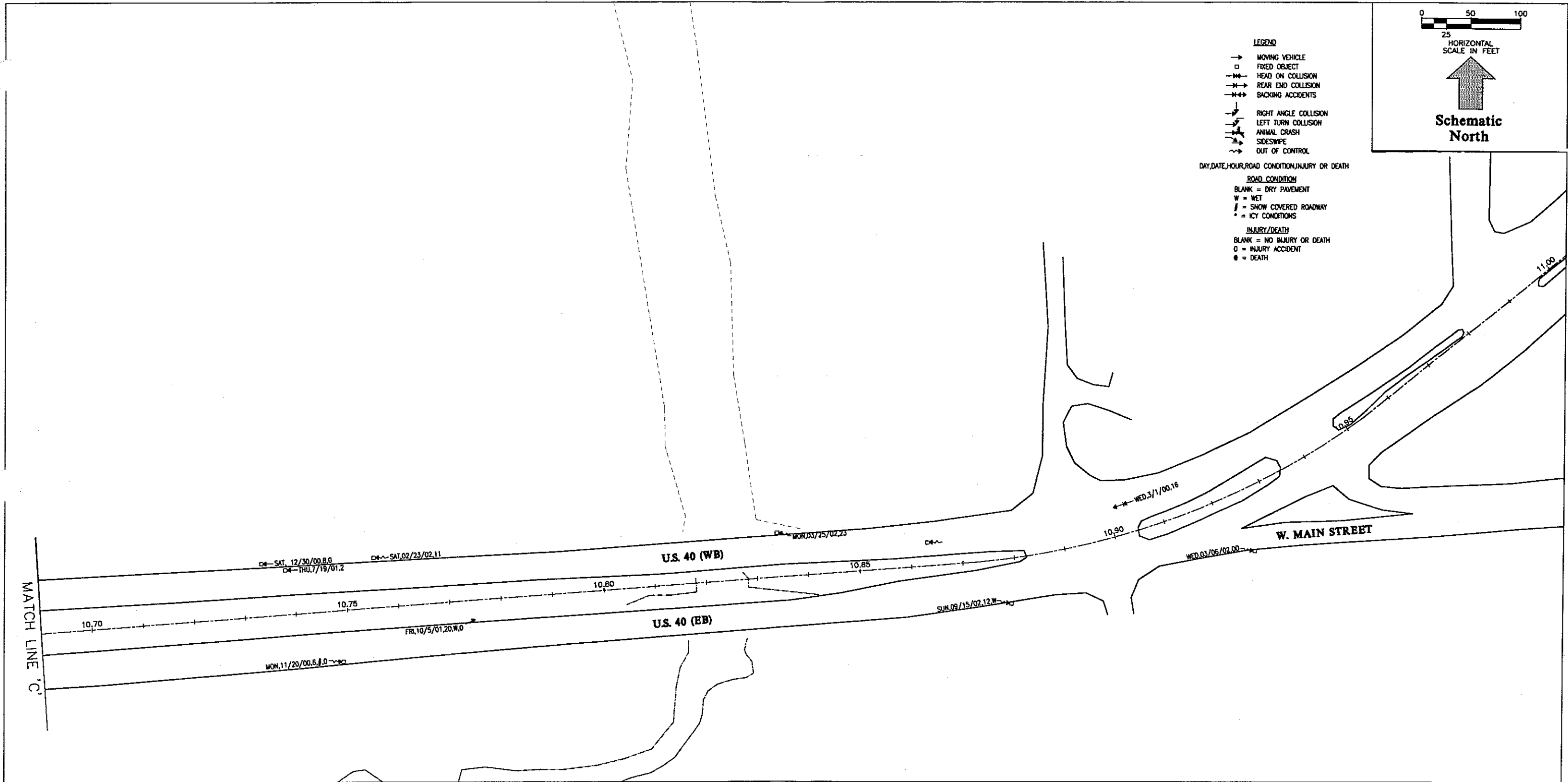
EMH&T
Evans, Mechwart, Hambleton & Tilton, Inc.
Engineers • Surveyors • Planners • Scientists
5500 New Albany Road, Columbus, OH 43054
Phone: 614.775.4500 Fax: 614.775.4800

YEARS 2000-2003
Clark County, Ohio

M C M X X V I




- LEGEND**
- MOVING VEHICLE
 - FIXED OBJECT
 - HEAD ON COLLISION
 - REAR END COLLISION
 - ← BACKING ACCIDENTS
 - ↘ RIGHT ANGLE COLLISION
 - ↙ LEFT TURN COLLISION
 - ↘ ANIMAL CRASH
 - ↘ SIDESWIPE
 - ↘ OUT OF CONTROL
- DAY, DATE, HOUR, ROAD CONDITION, INJURY OR DEATH
- ROAD CONDITION**
- BLANK = DRY PAVEMENT
 - W = WET
 - / = SNOW COVERED ROADWAY
 - = ICY CONDITIONS
- INJURY/DEATH**
- BLANK = NO INJURY OR DEATH
 - = INJURY ACCIDENT
 - = DEATH



COLLISION DIAGRAMS

YEARS 2000-2003
Clark County, Ohio

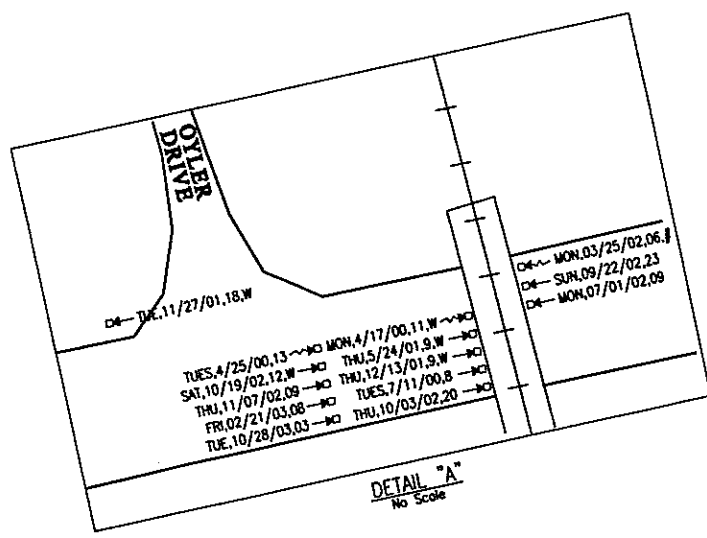
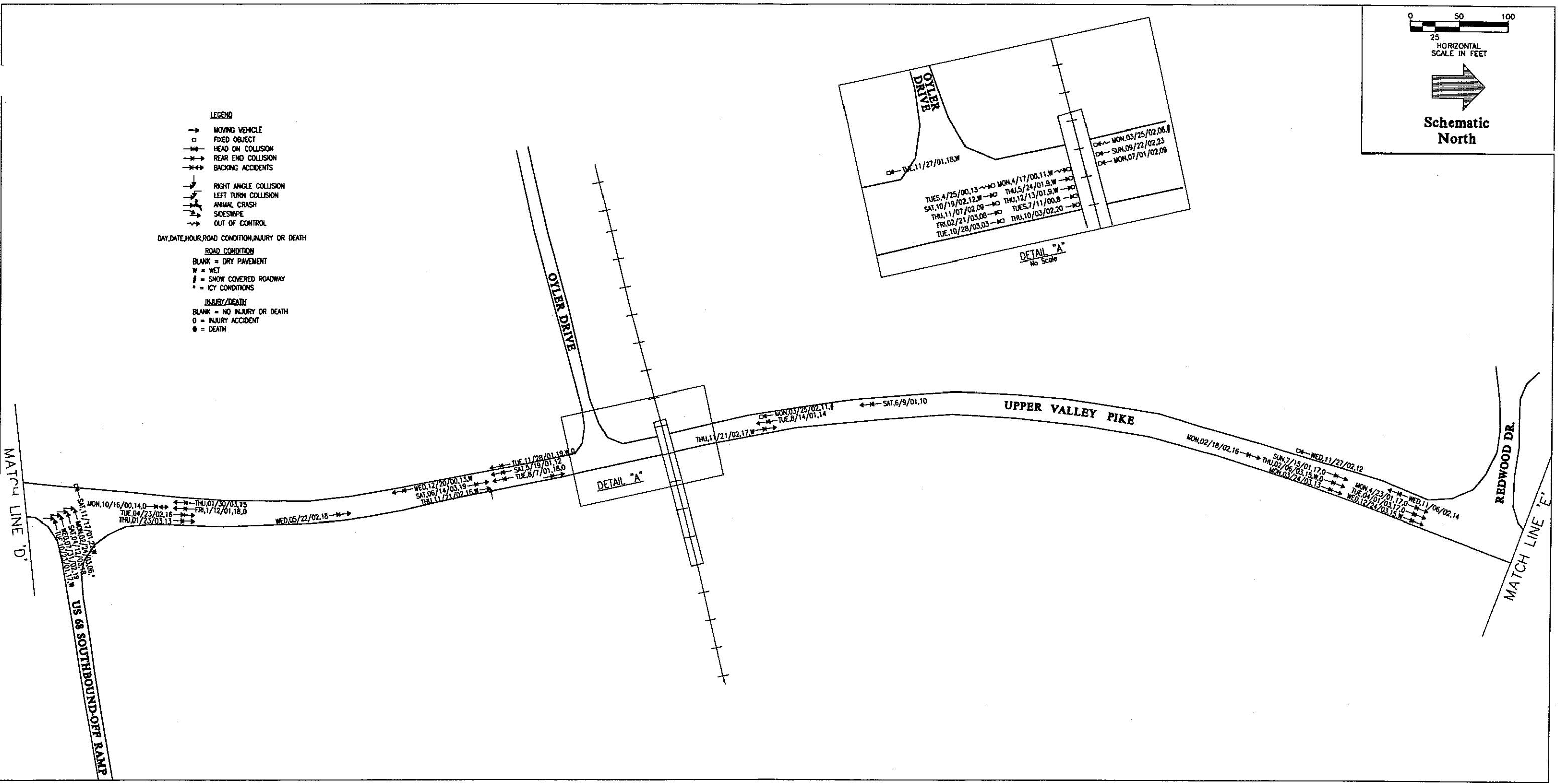


25
HORIZONTAL
SCALE IN FEET



Schematic
North

- LEGEND**
- MOVING VEHICLE
 - FIXED OBJECT
 - ⇄ HEAD ON COLLISION
 - ⇄ REAR END COLLISION
 - ⇄ BACKING ACCIDENTS
 - ↘ RIGHT ANGLE COLLISION
 - ↙ LEFT TURN COLLISION
 - ↘ ANIMAL CRASH
 - ↘ SIDESWIPE
 - ↘ OUT OF CONTROL
- DAY, DATE, HOUR, ROAD CONDITION, INJURY OR DEATH
- ROAD CONDITION**
- BLANK = DRY PAVEMENT
 - W = WET
 - = SNOW COVERED ROADWAY
 - = ICY CONDITIONS
- INJURY/DEATH**
- BLANK = NO INJURY OR DEATH
 - = INJURY ACCIDENT
 - = DEATH



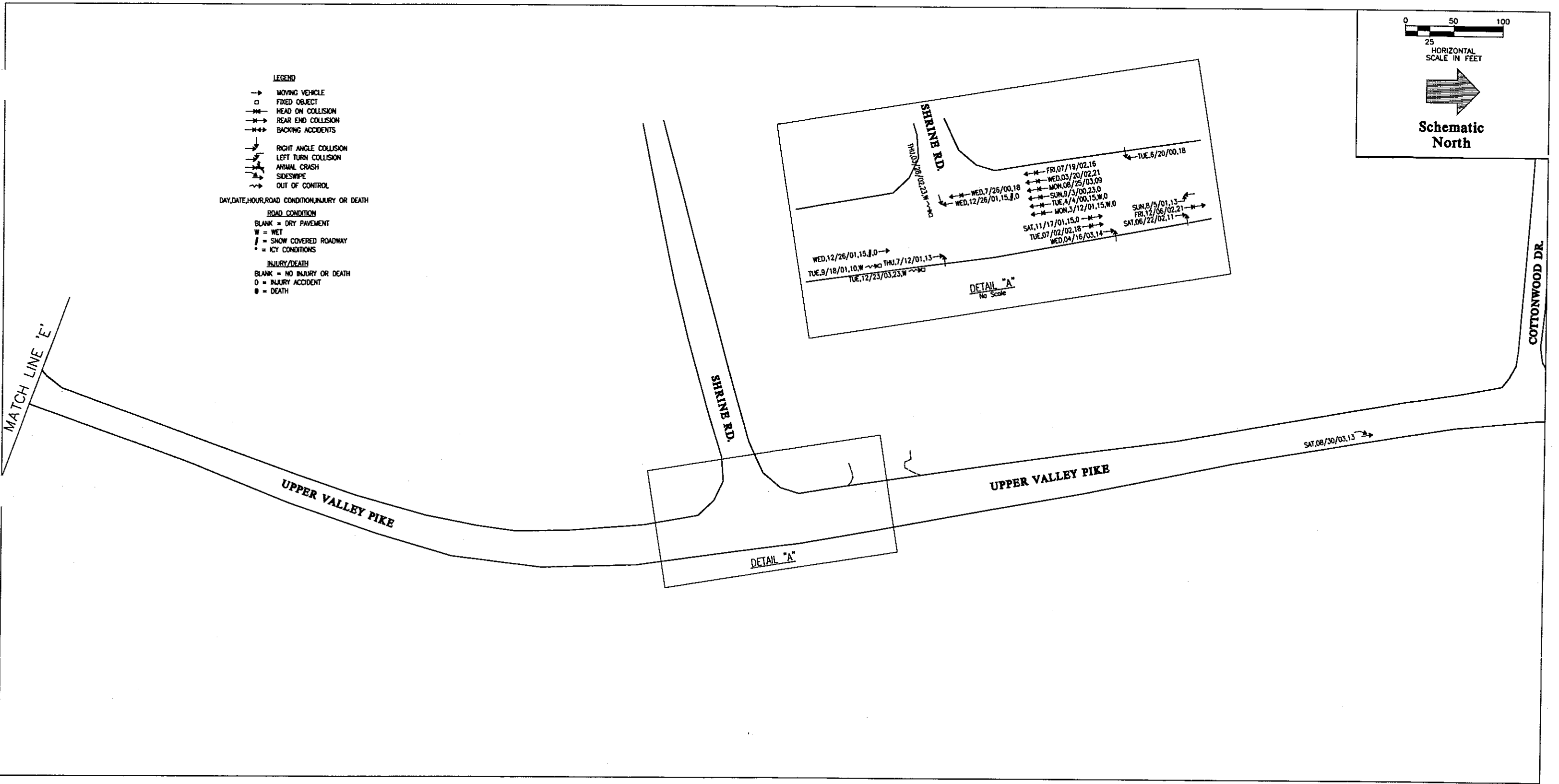
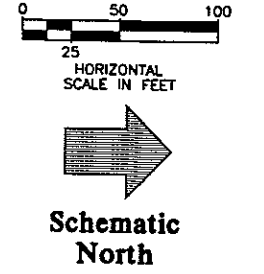
COLLISION DIAGRAMS

EMH&T
Evans, Mechwart, Hambleton & Tilton, Inc.
Engineers • Surveyors • Planners • Scientists
5500 New Albany Road, Columbus, OH 43054
Phone: 614.775.4500 Fax: 614.775.4800

YEARS 2000-2003
Clark County, Ohio

M C M X X V I

- LEGEND**
- MOVING VEHICLE
 - FIXED OBJECT
 - ↔ HEAD ON COLLISION
 - ↔ REAR END COLLISION
 - ↔ BACKING ACCIDENTS
 - ↔ RIGHT ANGLE COLLISION
 - ↔ LEFT TURN COLLISION
 - ↔ ANIMAL CRASH
 - ↔ SIDESWIPE
 - ↔ OUT OF CONTROL
- DAY, DATE, HOUR, ROAD CONDITION, INJURY OR DEATH
- ROAD CONDITION**
- BLANK = DRY PAVEMENT
 - W = WET
 - / = SNOW COVERED ROADWAY
 - * = ICY CONDITIONS
- INJURY/DEATH**
- BLANK = NO INJURY OR DEATH
 - = INJURY ACCIDENT
 - = DEATH



COLLISION DIAGRAMS