



Appendix A

Physical Condition Diagrams



Model: PLAN MOTIF FILE
 Printed: 1/12/2009 @ 3:35:05 PM By: owhite
 File: \\columbus-sv2\1\60\10544\traffic\sheets\sheet2 Lower Valley Pike Physical Conditions Diagram.dgn
 Batchplot Spec: \\columbus-sv2\1\60\10544\standards\pltdrv\batchplot.apc
 Pen Table: N:\60\10544\standards\labes\traffic.tbl
 Plot Driver: S:\std\plotting\win\10\hp_8000_hwy.plt
 UCF: owhite8
 PCF: 60-10544_WAN
 Ohio DOT Workspace
 State-Wide Safety Study
 www.mscconsultants.com

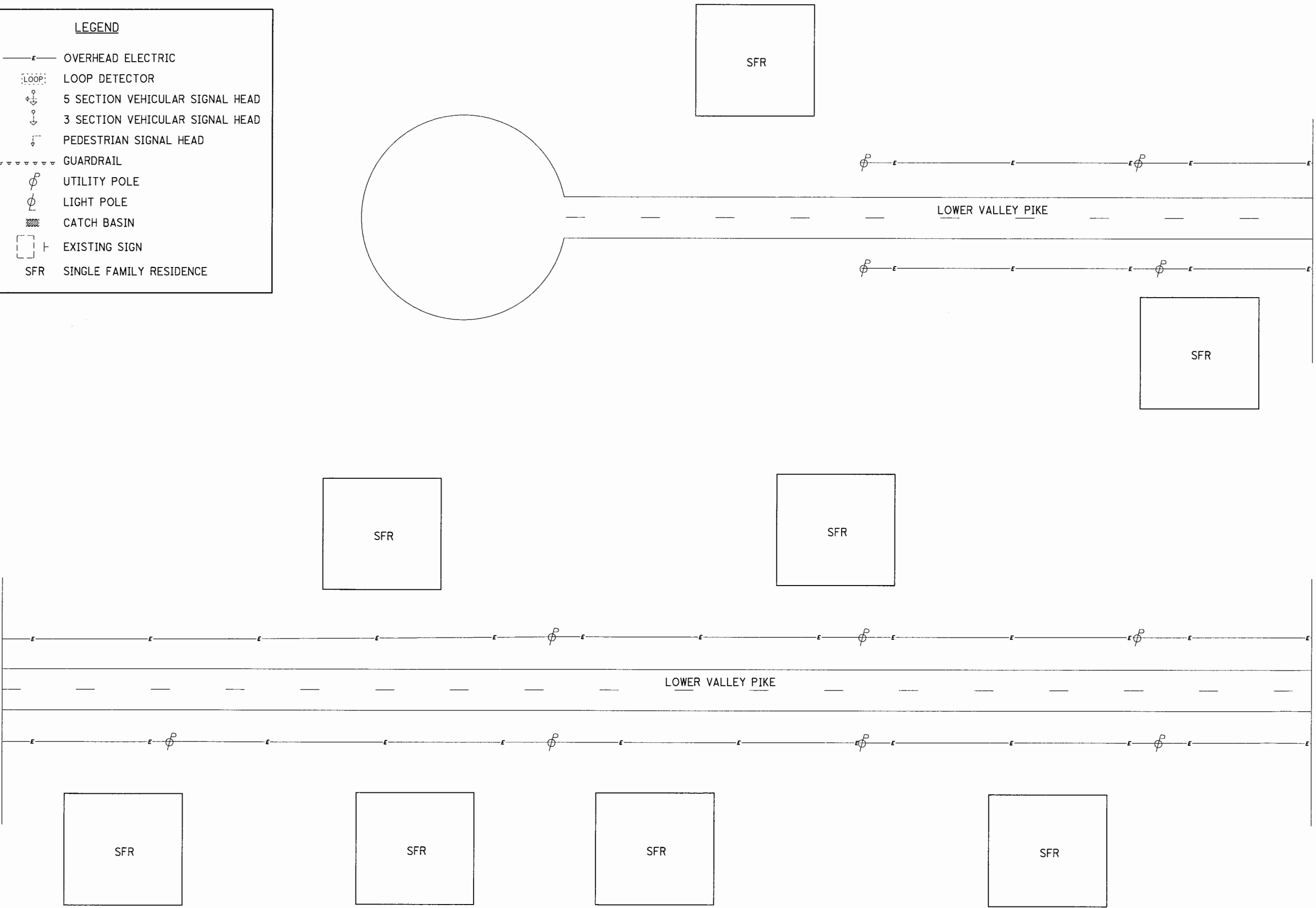


34" x 22"

LEGEND

- E— OVERHEAD ELECTRIC
- ⊞ LOOP DETECTOR
- ⊕ 5 SECTION VEHICULAR SIGNAL HEAD
- ⊕ 3 SECTION VEHICULAR SIGNAL HEAD
- ⊕ PEDESTRIAN SIGNAL HEAD
- ⊖ GUARDRAIL
- ⊕ UTILITY POLE
- ⊕ LIGHT POLE
- ▨ CATCH BASIN
- ⊞ EXISTING SIGN
- SFR SINGLE FAMILY RESIDENCE

MATCH LINE, SEE ABOVE

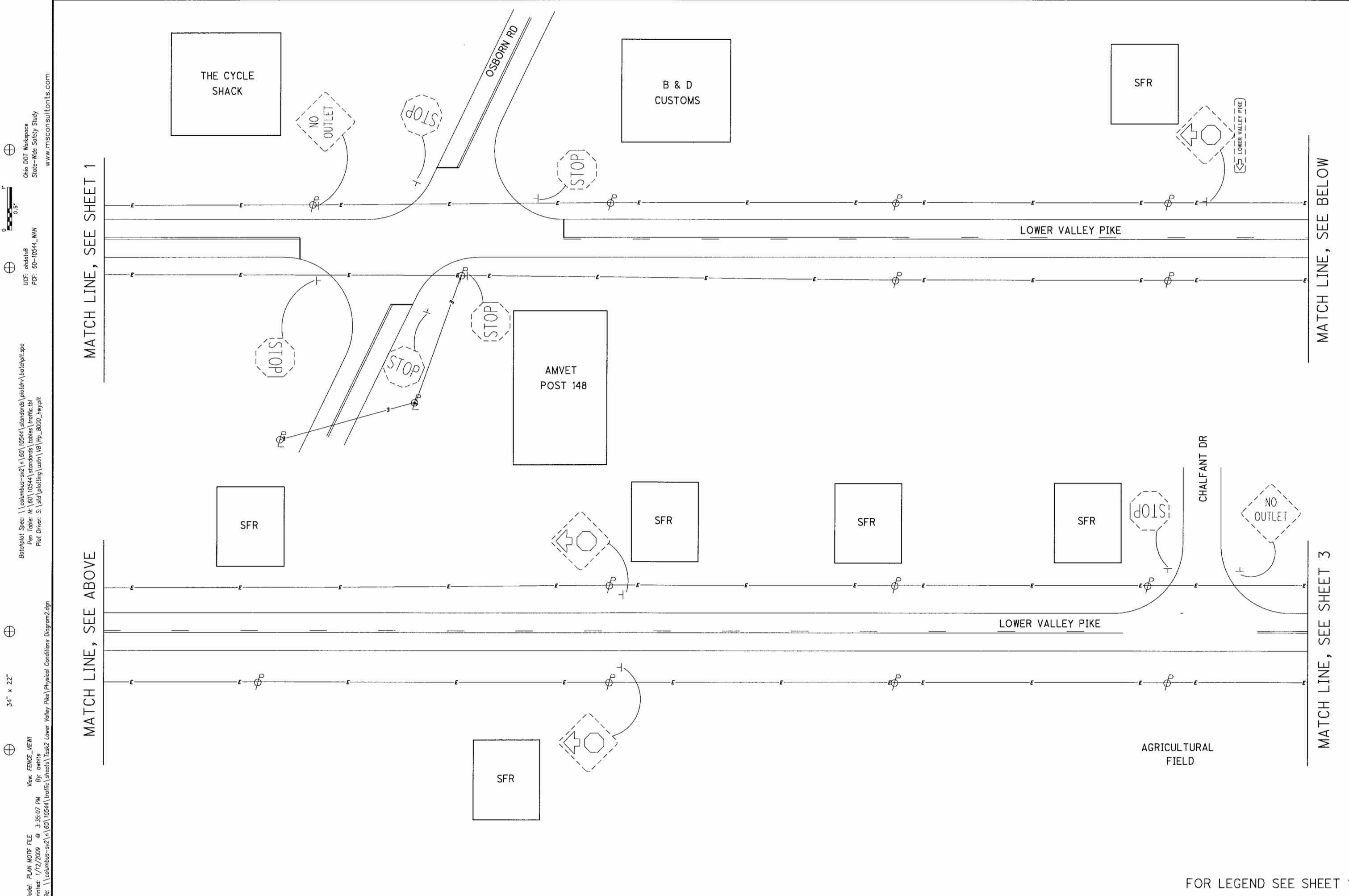


MATCH LINE, SEE SHEET 2

MATCH LINE, SEE BELOW

CALCULATED
 CHECKED
 HORIZONTAL SCALE IN FEET
 0 25 50
 CLARKE COUNTY, OHIO
 LOWER VALLEY PIKE - CLARK COUNTY, OHIO
 CLA-CR316
 1

Model: PLAN MOTIF FILE
 Printed: 1/12/2009 @ 3:35:07 PM By: owhite
 View: FENCE_VIEW1
 View: FENCE_VIEW1
 File: \\columbus-sv2\1\60\10544\traffic\sheets\sheet2 Lower Valley Pike Physical Conditions Diagram2.dgn
 Batchplot Spec: \\columbus-sv2\1\60\10544\standards\ploldr\batchplot1.apc
 Pen Table: N:\60\10544\standards\tables\traffic.tbl
 Plot Driver: S:\std\plotting\usrn\V8\Hp_8000_hwy.plt
 UIC: owhite8
 PCF: 60-10544_WAN
 Ohio DOT Workspace
 State-Wide Safety Study
 www.miscoconsultants.com



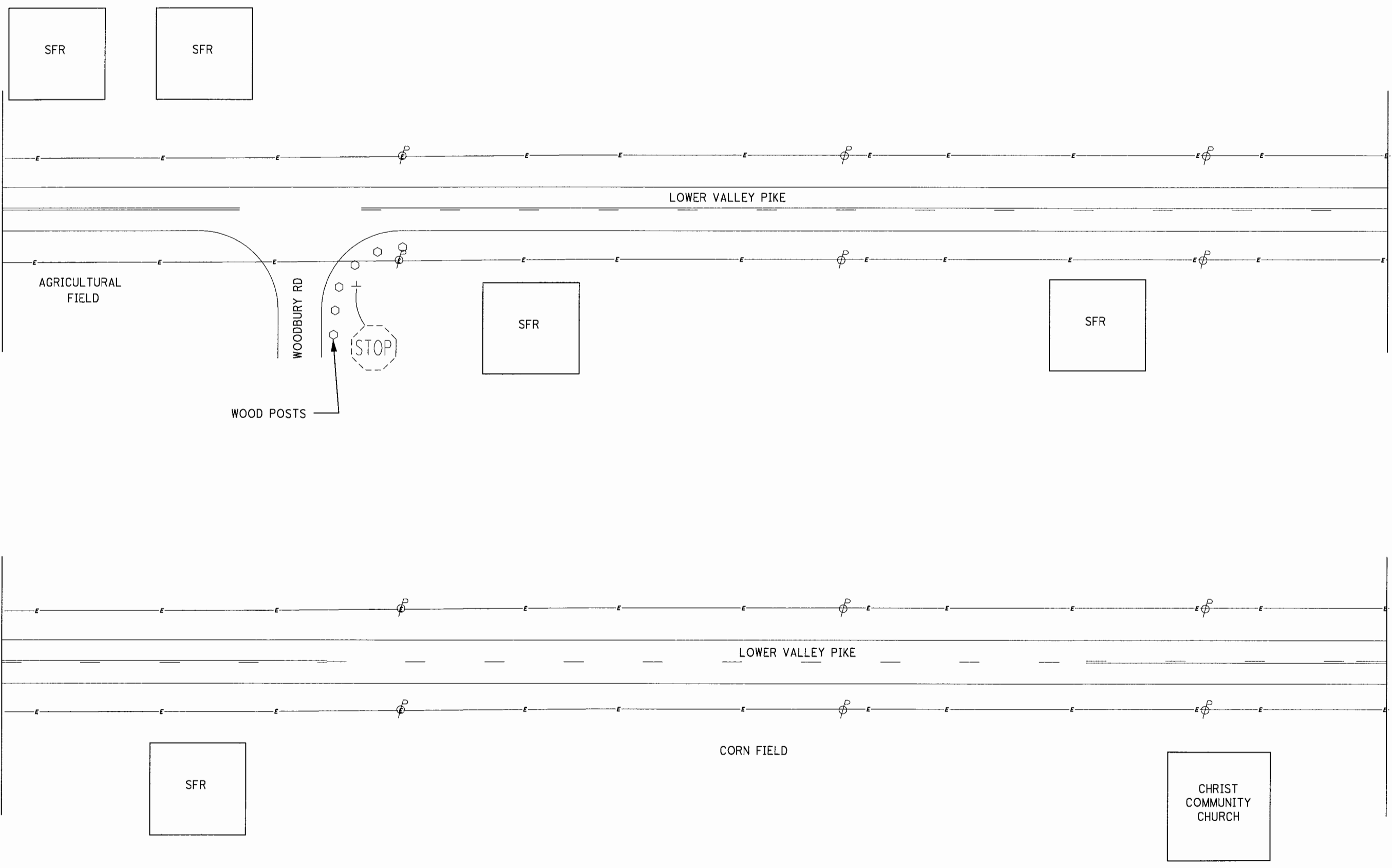
	 APPROXIMATE SCALE IN FEET
	CALCULATED CHECKED
PHYSICAL CONDITIONS DIAGRAM LOWER VALLEY PIKE - CLARK COUNTY, OHIO	
CLA-CR316	
2	

FOR LEGEND SEE SHEET 1

Model: PLAN MOTIF FILE
 Printed: 1/12/2009 @ 3:35:08 PM
 View: FENCE_VEW1
 Br: cwhite
 File: \\columbus-s2\1\60\10544\traffic\sheet\sheet2 Lower Valley Pike Physical Conditions Diagram.dgn
 Batchplot Spec: \\columbus-s2\1\60\10544\standards\plotdrv\batchplotlpc
 Pen Table: N:\60\10544\standards\tables\traffic.tbl
 Plot Driver: S:\std\plotting\win\VP8\vp_8000_hwy.plt
 UCF: ah01a8
 PCF: 60-10544_WAN
 Ohio DOT Workspace
 State-Wide Safety Study
 www.mscconsultants.com

MATCH LINE, SEE SHEET 2

MATCH LINE, SEE ABOVE



MATCH LINE, SEE BELOW

MATCH LINE, SEE SHEET 4

CALCULATED
 CHECKED
 APPROXIMATE SCALE IN FEET
 0 25 50

PHYSICAL CONDITIONS DIAGRAM
LOWER VALLEY PIKE - CLARK COUNTY, OHIO

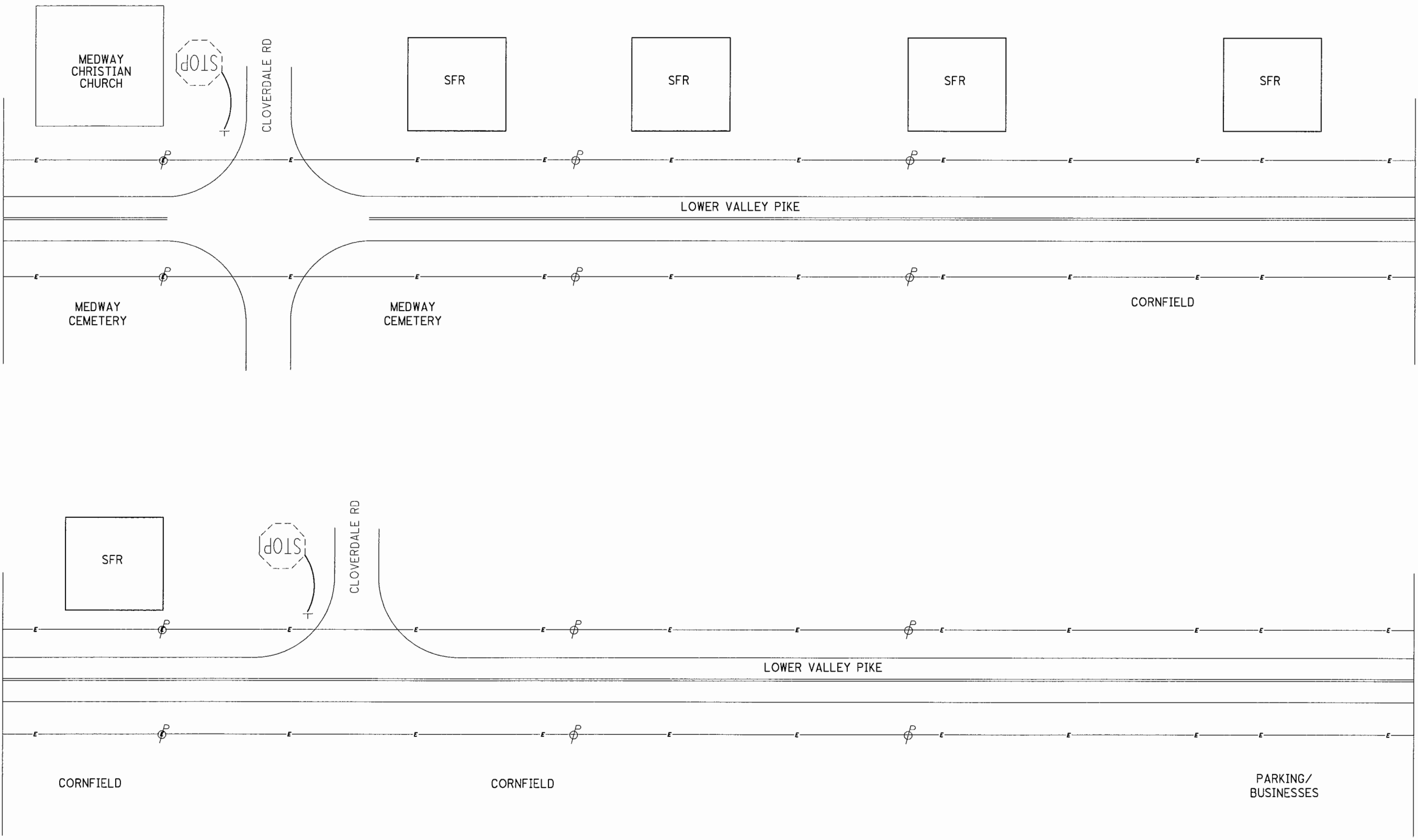
CLA - CR316

FOR LEGEND SEE SHEET 1

Model: PLAN_MOTIF_FILE
 Printed: 1/12/2009 @ 3:35:09 PM
 View: FENCE_VIEW
 By: onwhite
 File: \\columbus-sv2\1\60\10544\traffic\streets\10542 Lower Valley Pike\Physical Conditions Diagram.dgn
 Batchplot Spec: \\columbus-sv2\1\60\10544\standards\pltdrv\batchplot.spc
 Plot Table: K:\60\10544\standards\tables\traffic.tbl
 Plot Driver: S:\std\plotting\ush\10\lp_8000_hwy.plt
 UCF: onwhite
 POF: 60-10544_WAN
 Ohio DOT Workspace
 State-Wide Safety Study
 www.mscconsultants.com

MATCH LINE, SEE SHEET 3

MATCH LINE, SEE ABOVE



MATCH LINE, SEE BELOW

MATCH LINE, SEE SHEET 5

CALCULATED CHECKED	0 25 50 APPROXIMATE SCALE IN FEET	
	PHYSICAL CONDITIONS DIAGRAM LOWER VALLEY PIKE - CLARK COUNTY, OHIO	
CLA - CR316		4

FOR LEGEND SEE SHEET 1

Model: PLAN MOTIF FILE
 Printed: 1/12/2009 @ 3:35:10 PM
 View: FENCE_VIEW1
 By: owhite
 File: \\columbus-sv2\1\60\10544\traffic\streets\Task2 Lower Valley Pike Physical Conditions Diagrams.dgn
 Batchplot Spec: \\columbus-sv2\1\60\10544\standards\plots\batchplot.spc
 Pen Table: N:\60\10544\standards\tables\traffic.tbl
 Plot Driver: S:\std\plotting\usr\vr\Hp_8000_hwp.plt
 UDF: owhite8
 POC: 60-10544_WAN
 Ohio DOT Workspace
 State-Wide Safety Study
 www.msconsultants.com

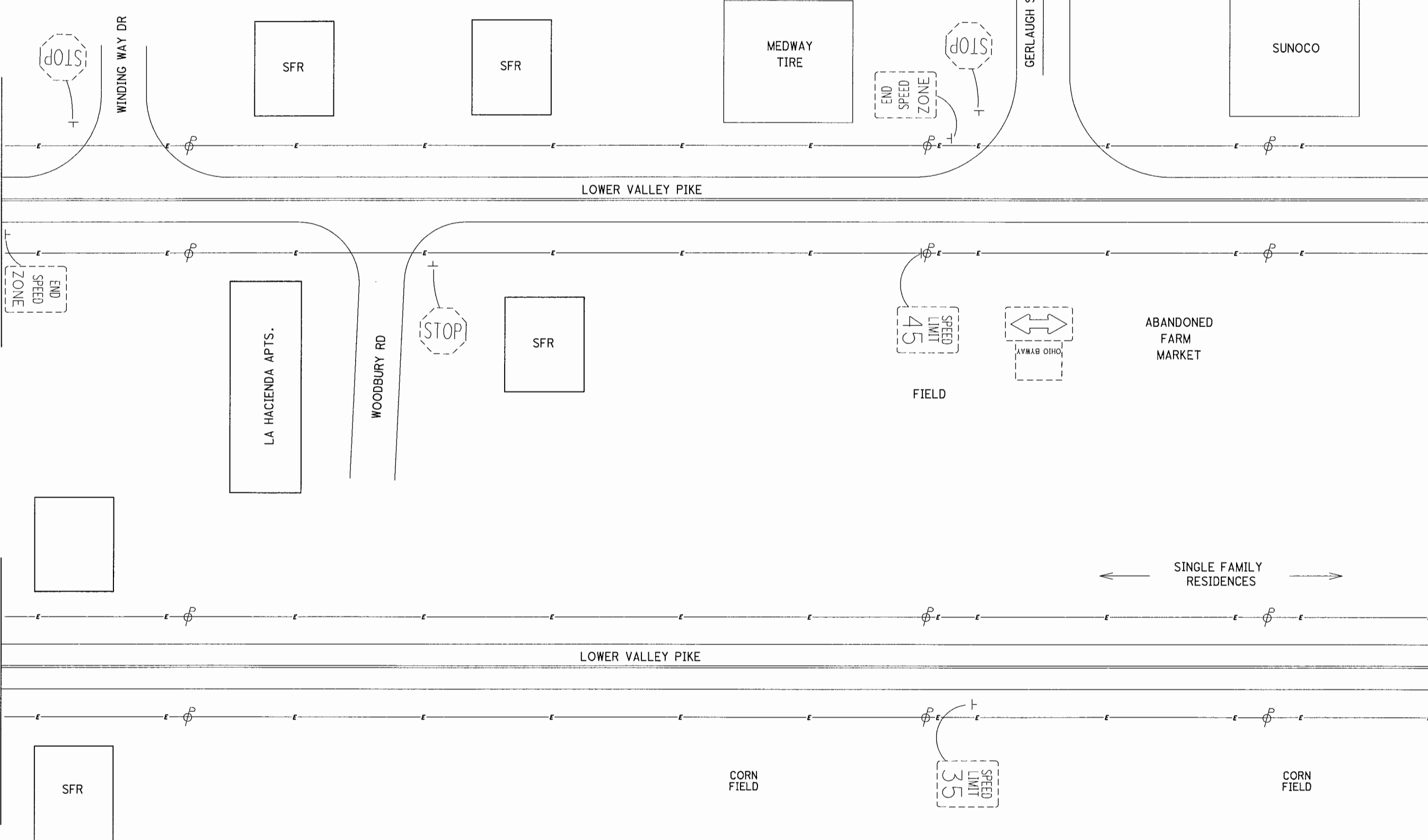


MATCH LINE, SEE SHEET 4

MATCH LINE, SEE ABOVE

MATCH LINE, SEE BELOW

MATCH LINE, SEE SHEET 6



CALCULATED
 CHECKED
 APPROXIMATE SCALE IN FEET
 0 25 50

PHYSICAL CONDITIONS DIAGRAM
LOWER VALLEY PIKE - CLARK COUNTY, OHIO

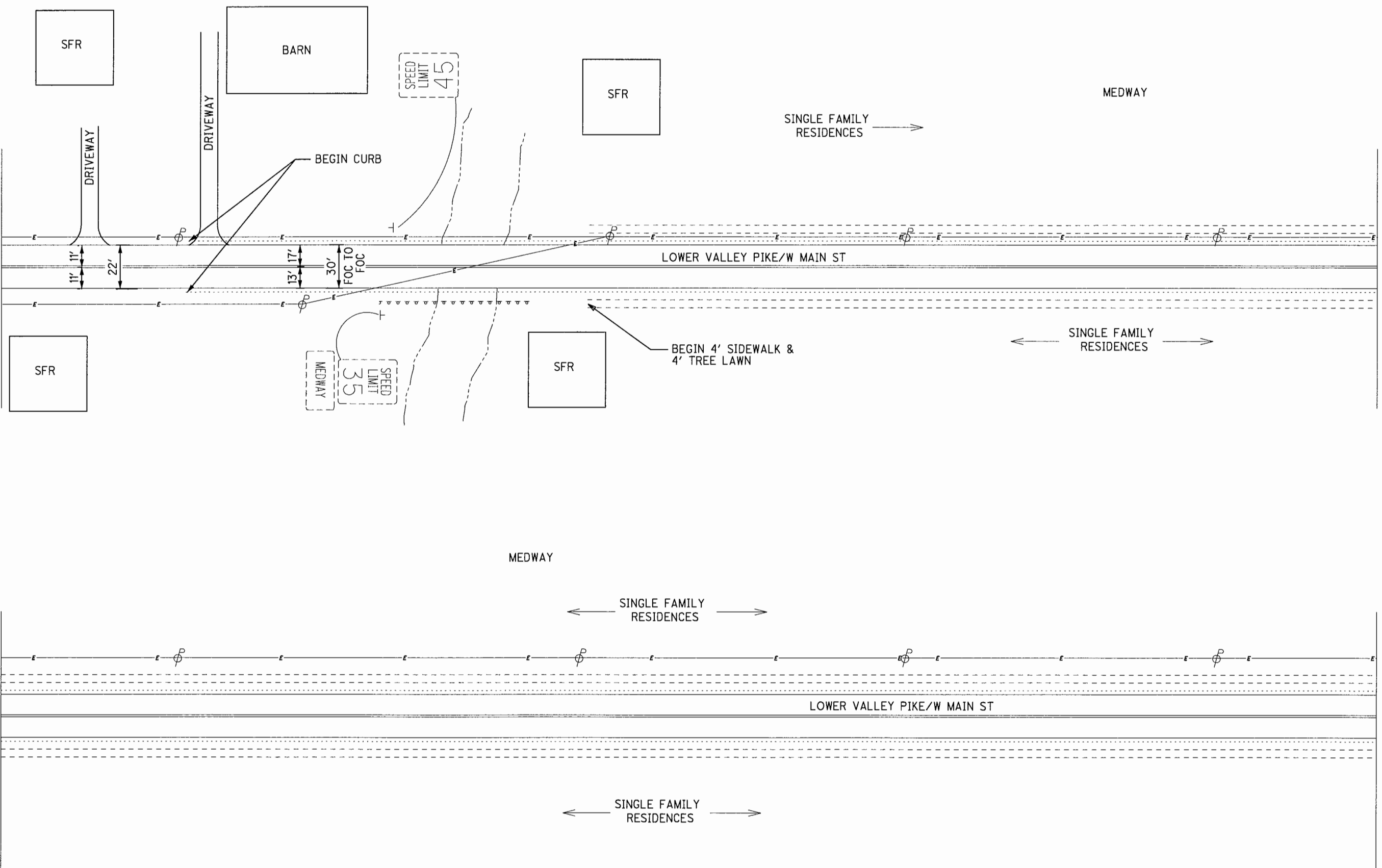
CLA-CR316
 5

FOR LEGEND SEE SHEET 1

Model: PLAN NOTIF FILE
 Printed: 1/12/2009 @ 3:35:11 PM
 File: \\columbus-sv2\1\60\10544\traffic\sheets\Task2 Lower Valley Pike\traffic\sheet6.dgn
 View: FENCE_VIEW
 By: awhite
 Batchplot Spec: \\columbus-sv2\1\60\10544\standards\plotters\batchplot.spc
 Pen Table: N:\60\10544\standards\lobes\traffic.tbl
 Plot Driver: S:\std\plotting\ustn\V8\Hp_8000_hwpjt
 UCF: ahdch8
 PDF: 60-10544_WAN
 Ohio DOT Workspace
 State-Wide Safety Study
 www.mscconsultants.com

MATCH LINE, SEE SHEET 5

MATCH LINE, SEE ABOVE



MATCH LINE, SEE BELOW

MATCH LINE, SEE SHEET 7

CALCULATED
 CHECKED

0 25 50
 APPROXIMATE
 SCALE IN FEET

PHYSICAL CONDITIONS DIAGRAM
LOWER VALLEY PIKE - CLARK COUNTY, OHIO

CLA-CR316

FOR LEGEND SEE SHEET 1

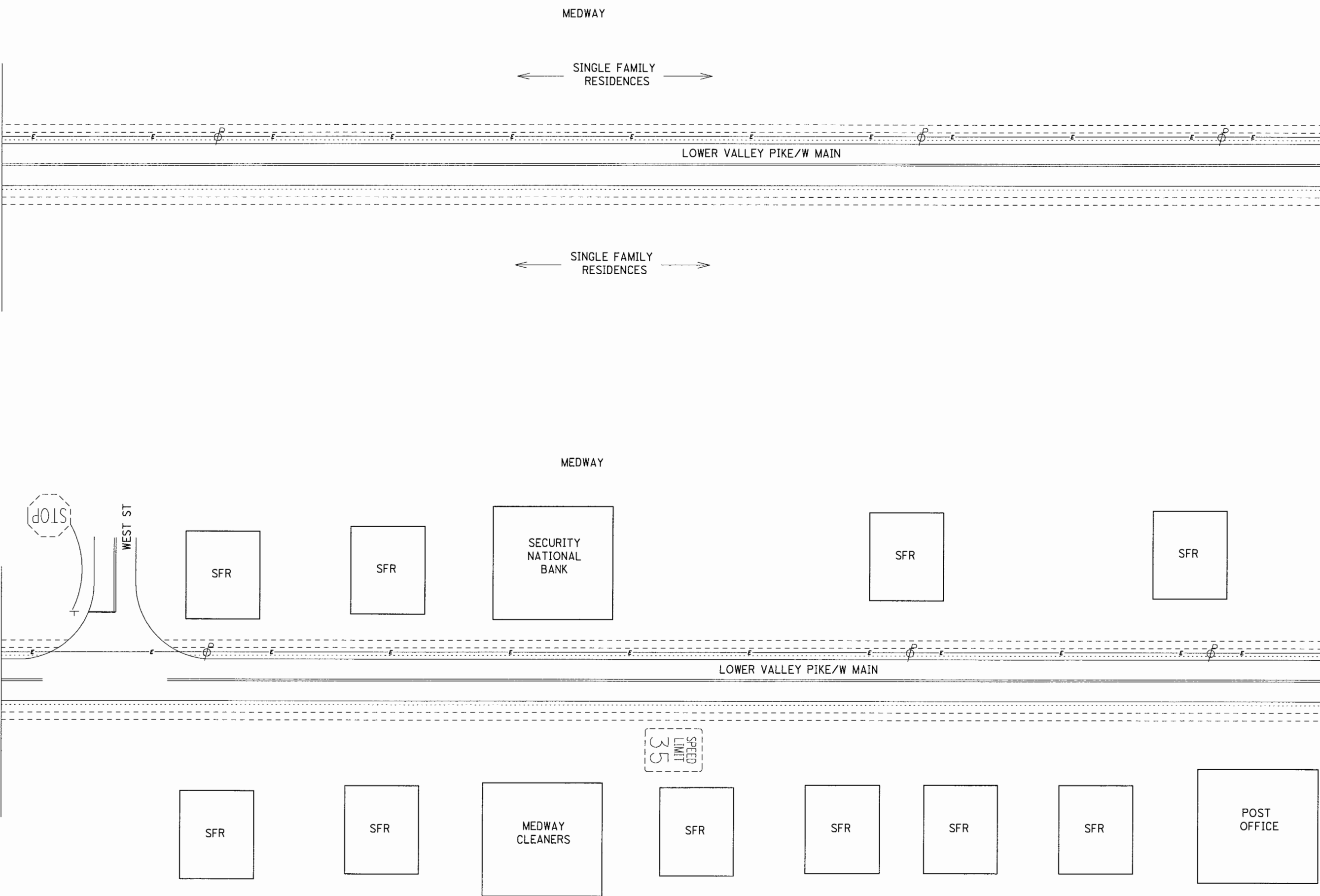
Model: PLAN NOTIF FILE
 Printed: 1/12/2009 @ 3:35:12 PM
 View: FIDUCE_VIEW
 By: owhite
 Batchplot Spec: \\columbus-sv2\1\60\10544\standards\plotters\batchplot.apc
 Pen Table: K:\60\10544\standards\lobles\traffic.tbl
 Plot Driver: S:\std\plotting\user\VB\Hp_8000_hwy.plt
 UCF: ohtob8
 PCF: 60-10544_WAN
 Ohio DOT Workspace
 State-Wide Safety Study
 www.mscsconsultants.com

MATCH LINE, SEE SHEET 6

MATCH LINE, SEE ABOVE

MATCH LINE, SEE BELOW

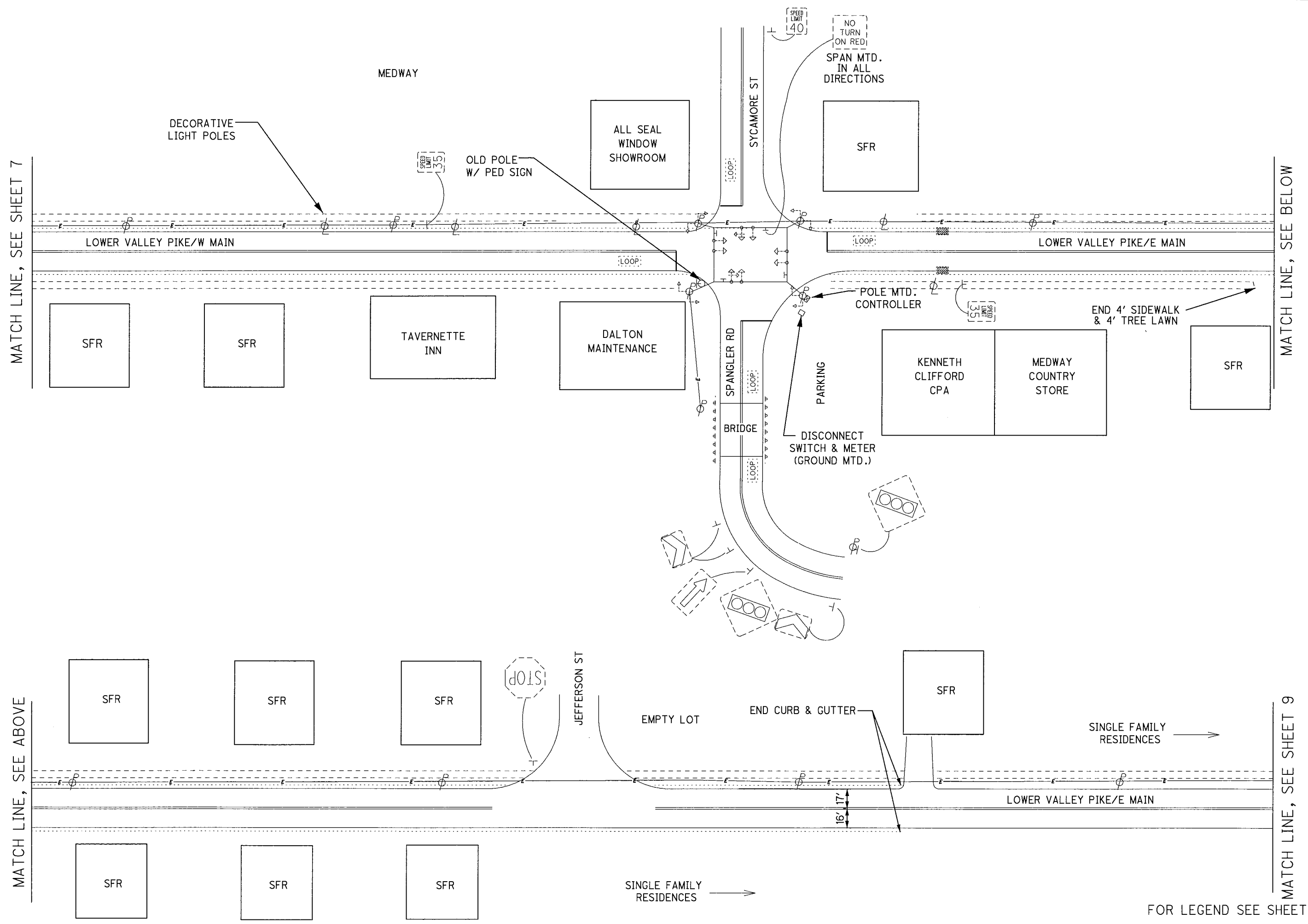
MATCH LINE, SEE SHEET 8



7	CLA-CR316	PHYSICAL CONDITIONS DIAGRAM	LOWER VALLEY PIKE - CLARK COUNTY, OHIO	 APPROXIMATE SCALE IN FEET 0 25 50
CALCULATED	CHECKED			

FOR LEGEND SEE SHEET 1

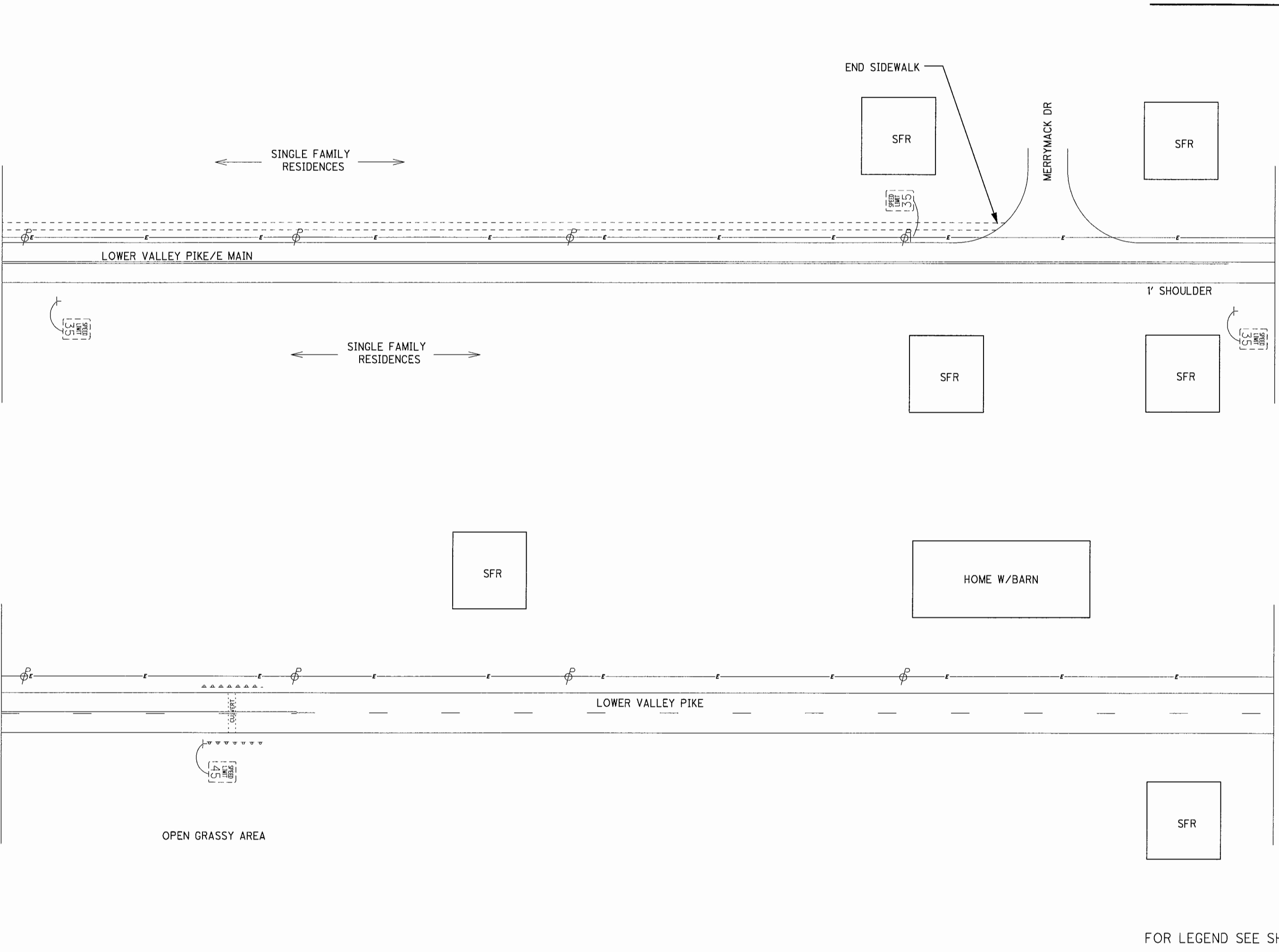
Model: PLAN MOTOR FILE
 Printed: 1/12/2009 @ 3:35:13 PM By: orhite
 File: \\columbus-sv2\160\10544\traffic\sheets\1052 Lower Valley Pike Physical Conditions Diagram.dgn
 Batchplot Spec: \\columbus-sv2\160\10544\standards\plotdrv\batchplot.spc
 Pen Table: N:\160\10544\standards\tables\traffic.tbl
 Plot Driver: S:\std\plotting\user\18\Hp_8000_hwy.plt
 UCF: orhite8
 POF: 60-10544_WAN
 Chia DOT Workspace
 State-Wide Safety Study
 www.mscsconsultants.com



CALCULATED _____
 CHECKED _____
PHYSICAL CONDITIONS DIAGRAM
LOWER VALLEY PIKE - CLARK COUNTY, OHIO
CLA-CR316
 FOR LEGEND SEE SHEET 1
 APPROXIMATE SCALE IN FEET
 0 25 50

MATCH LINE, SEE ABOVE

MATCH LINE, SEE SHEET 8



MATCH LINE, SEE SHEET 10

MATCH LINE, SEE BELOW

FOR LEGEND SEE SHEET 1

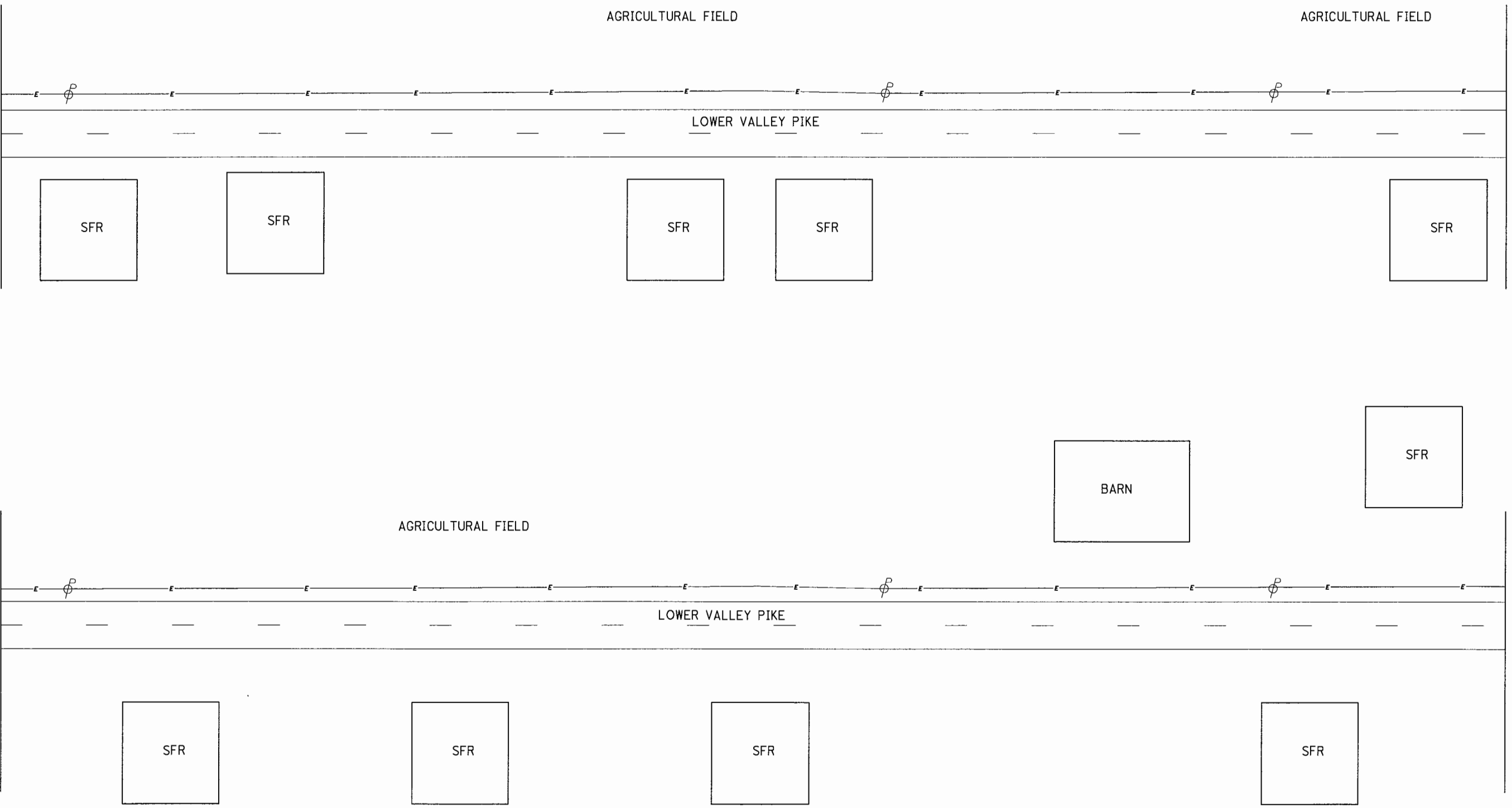
Model: PLAN MOTIF FILE
 Printed: 1/12/2009 @ 3:35:15 PM By: owhite
 File: \\columbus-sv2\1\60\10544\traffic\sheets\10544\10544.physical_conditions_diagram10.dgn
 View: FENCE_VIEW
 Batchplot Spec: \\columbus-sv2\1\60\10544\standards\plotters\batchplot.spc
 Pen Table: N:\60\10544\standards\tables\traffic.tbl
 Plot Driver: S:\std\plotting\ustr\08\Hp_8000_hwy.plt
 UIC: ohact88
 PCF: 60-10544_WAN
 Ohio DOT Workspace
 State-Wide Safety Study
 www.mscsconsultants.com



34" x 22"

MATCH LINE, SEE SHEET 9

MATCH LINE, SEE ABOVE




MATCH LINE, SEE BELOW

MATCH LINE, SEE SHEET 11

FOR LEGEND SEE SHEET 1

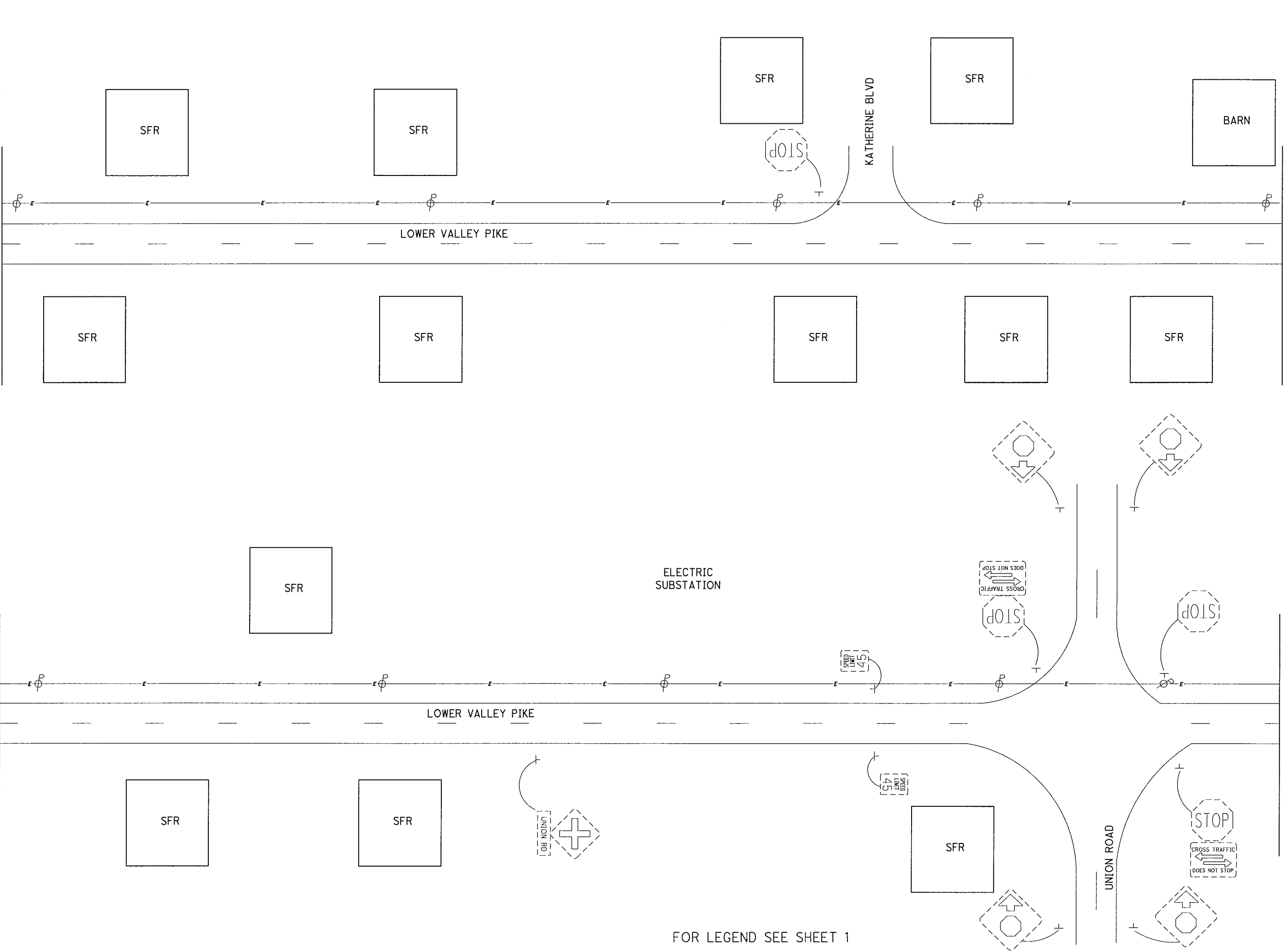
<p>CLA-CR316</p>	<p>PHYSICAL CONDITIONS DIAGRAM LOWER VALLEY PIKE - CLARK COUNTY, OHIO</p>
<p>10</p>	<p>CALCULATED CHECKED</p>
<p>APPROXIMATE SCALE IN FEET</p>	

Model: PLAN NOTIF FILE
 Printed: 1/12/2009 @ 3:35:16 PM By: owhite
 File: \\columbus-sv2\1\60\10544\traffic\sheet1\Task2 Lower Valley Pike Physical Conditions Diagram1.dgn
 View: FENCE_VIEW
 Batchplot Spec: \\columbus-sv2\1\60\10544\standards\plotters\batchplot1.spc
 Pen Table: N:\60\10544\standards\cables\traffic.tbl
 Plot Driver: S:\std\plotting\ustr\V8_Hp_8000_hwy.plt
 UCF: owhite8
 PCF: 60-10544_WAN
 Ohio DOT Workspace
 State-Wide Safety Study
 www.msconsultants.com



MATCH LINE, SEE ABOVE

MATCH LINE, SEE SHEET 10




MATCH LINE, SEE SHEET 12

MATCH LINE, SEE BELOW

FOR LEGEND SEE SHEET 1

11	CLA-CR316	PHYSICAL CONDITIONS DIAGRAM LOWER VALLEY PIKE - CLARK COUNTY, OHIO	CALCULATED CHECKED	0 25 50 APPROXIMATE SCALE IN FEET	
----	------------------	---	-----------------------	---	--

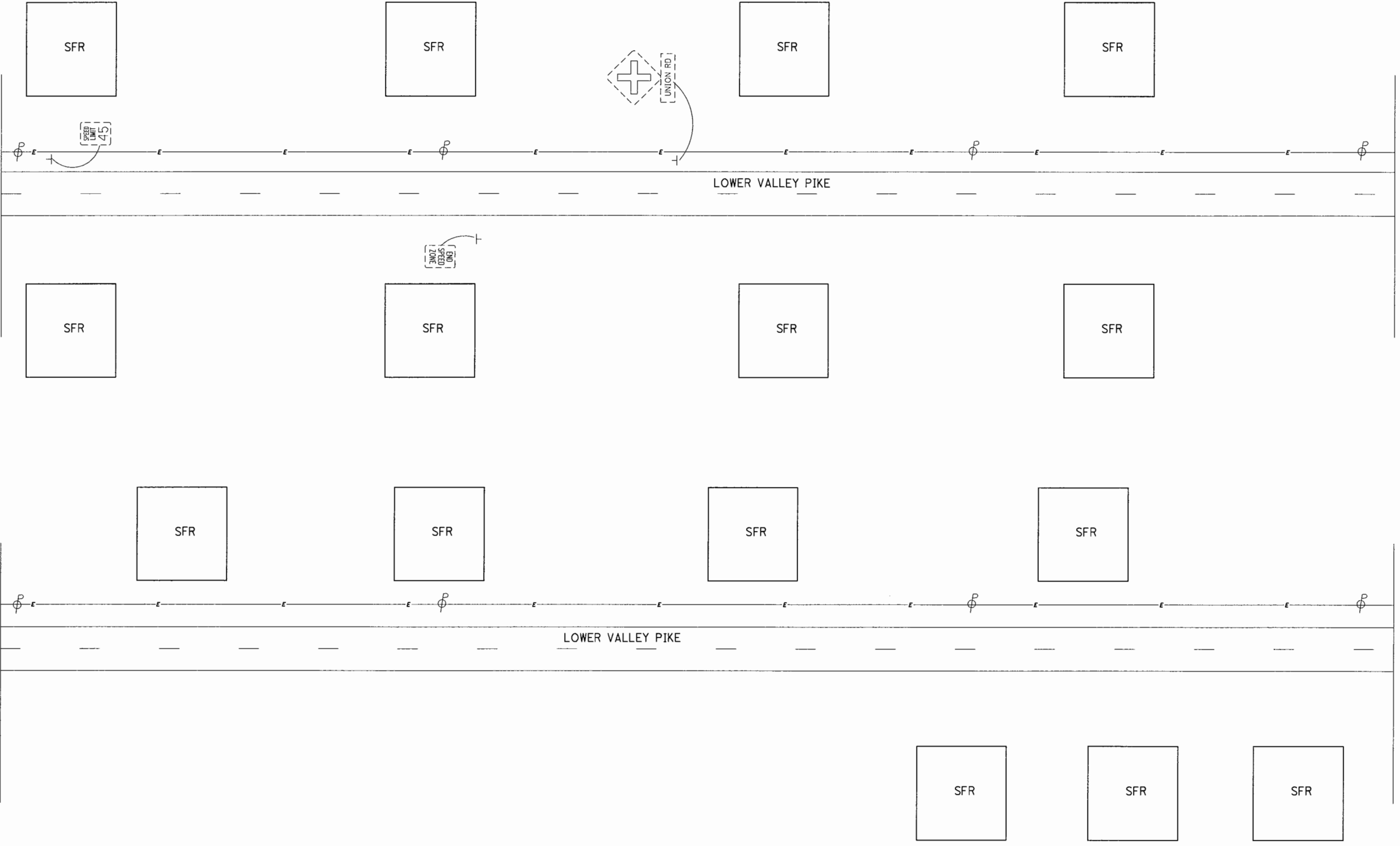
Model: PLAN NOTIF FILE
 Printed: 1/12/2009 @ 3:35:18 PM By: awhite
 File: \\columbus-sv2\1\60\10544\traffic\sheets\tos2 Lower Valley Pike Physical Conditions Diagram2.dgn
 View: FENCE_VIEW
 Batchplot Spec: \\columbus-sv2\1\60\10544\standards\plotters\botchplot.spc
 Pen Table: N:\60\10544\standards\lobes\traffic.tbl
 Plot Driver: S:\std\plotting\ustn\V8\Hp_8000_hwy.plt
 UCF: atdchv8
 PCF: 60-10544_WAN
 Ohio DOT Workspace
 State-Wide Safety Study
 www.msconsultants.com



34" x 22"

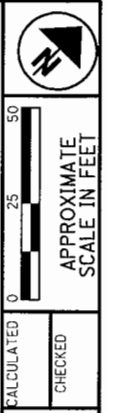
MATCH LINE, SEE SHEET 11

MATCH LINE, SEE ABOVE



MATCH LINE, SEE BELOW

MATCH LINE, SEE SHEET 13



CALCULATED
 CHECKED
PHYSICAL CONDITIONS DIAGRAM
LOWER VALLEY PIKE - CLARK COUNTY, OHIO

CLA-CR316

12

FOR LEGEND SEE SHEET 1

Model: PLAN MOTIF FILE
 Printed: 1/12/2009 @ 3:35:19 PM By: owhite
 File: \\columbus-sv2\1\60\10544\traffic\sheets\task2_Lower_Valley_Pike\Physical_Conditions_Diagram3.dgn

View: FENCE_VIEW
 By: owhite

Batchplot Spec: \\columbus-sv2\1\60\10544\standards\plotdrv\batchplot.spc
 Plot Table: \\columbus-sv2\1\60\10544\standards\tables\traffic.tbl
 Plot Driver: S:\sta\plotting\ustn\08\Hp_8000_hwplot

UCF: ohtdsv8
 PCF: 60-10544_WAV
 www.msconsultants.com

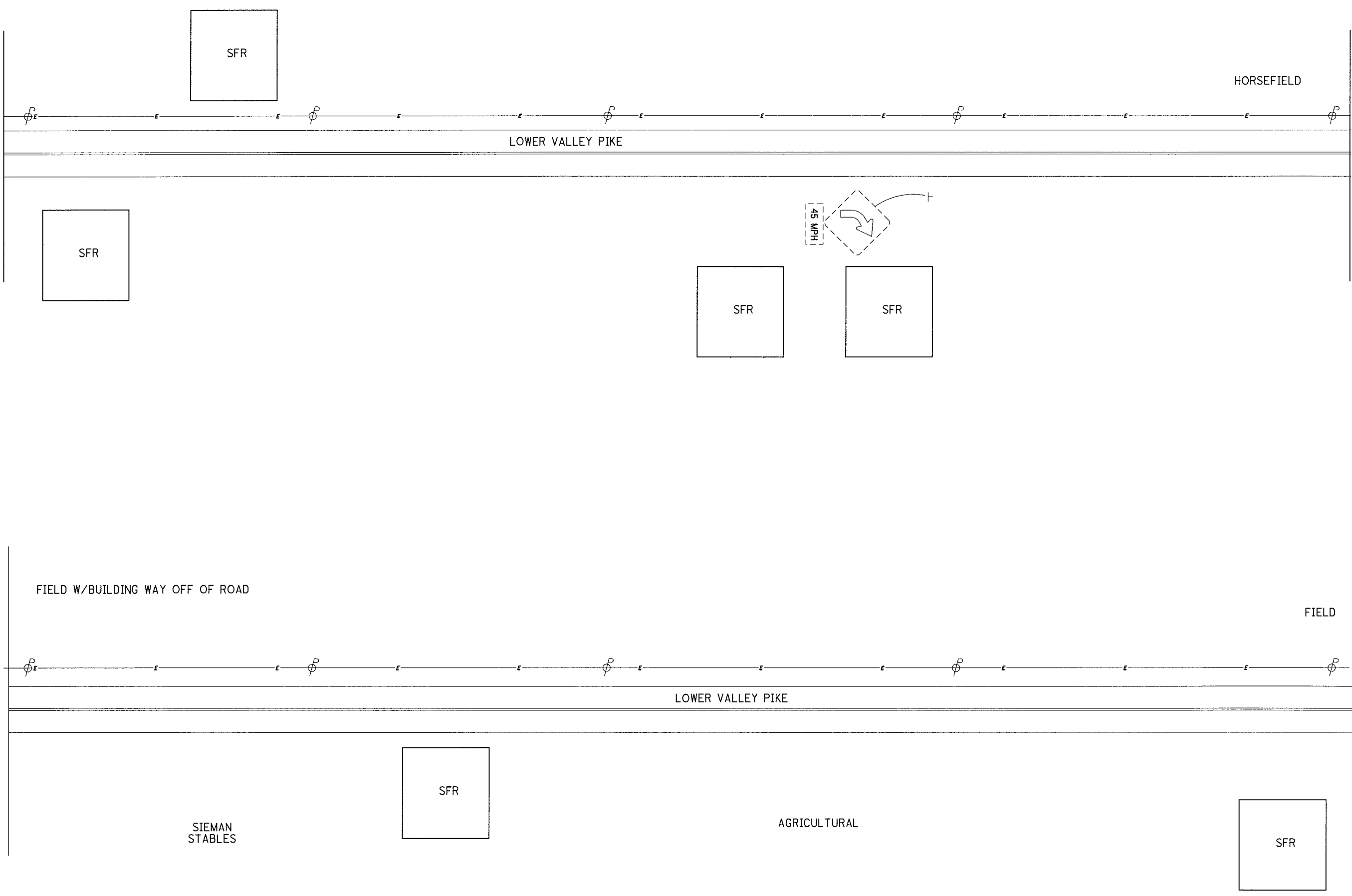
Ohio DOT Workspace
 State-Wide Safety Study

3/4" x 22"

0.5"

MATCH LINE, SEE ABOVE

MATCH LINE, SEE SHEET 12



MATCH LINE, SEE BELOW


MATCH LINE, SEE SHEET 14

FOR LEGEND SEE SHEET 1

CALCULATED CHECKED	APPROXIMATE SCALE IN FEET 0 25 50	
	PHYSICAL CONDITIONS DIAGRAM LOWER VALLEY PIKE - CLARK COUNTY, OHIO	
CLA-CR316		13

800.925.0988

Model: PLAN MOTIF FILE View: FENCE_VIEW
 Printed: 1/12/2009 @ 3:35:20 PM By: cnwhite
 File: \\columbus-sv2\1\60\10544\Traffic\sheets\task2 Lower Valley Pike Physical Conditions Diagram.dgn
 Batchplot Spec: \\columbus-sv2\1\60\10544\standards\plottdrv\batchplotL.spc
 Pen Table: N:\60\10544\standards\tables\traffic.tbl
 Plot Driver: S:\std\plotting\ustn\18\Hp_8000_hwpzit
 UCS: ohdstv8
 PCF: 60-10544_WAN
 Ohio DOT Workspace
 State-Wide Safety Study
 www.msconsultants.com



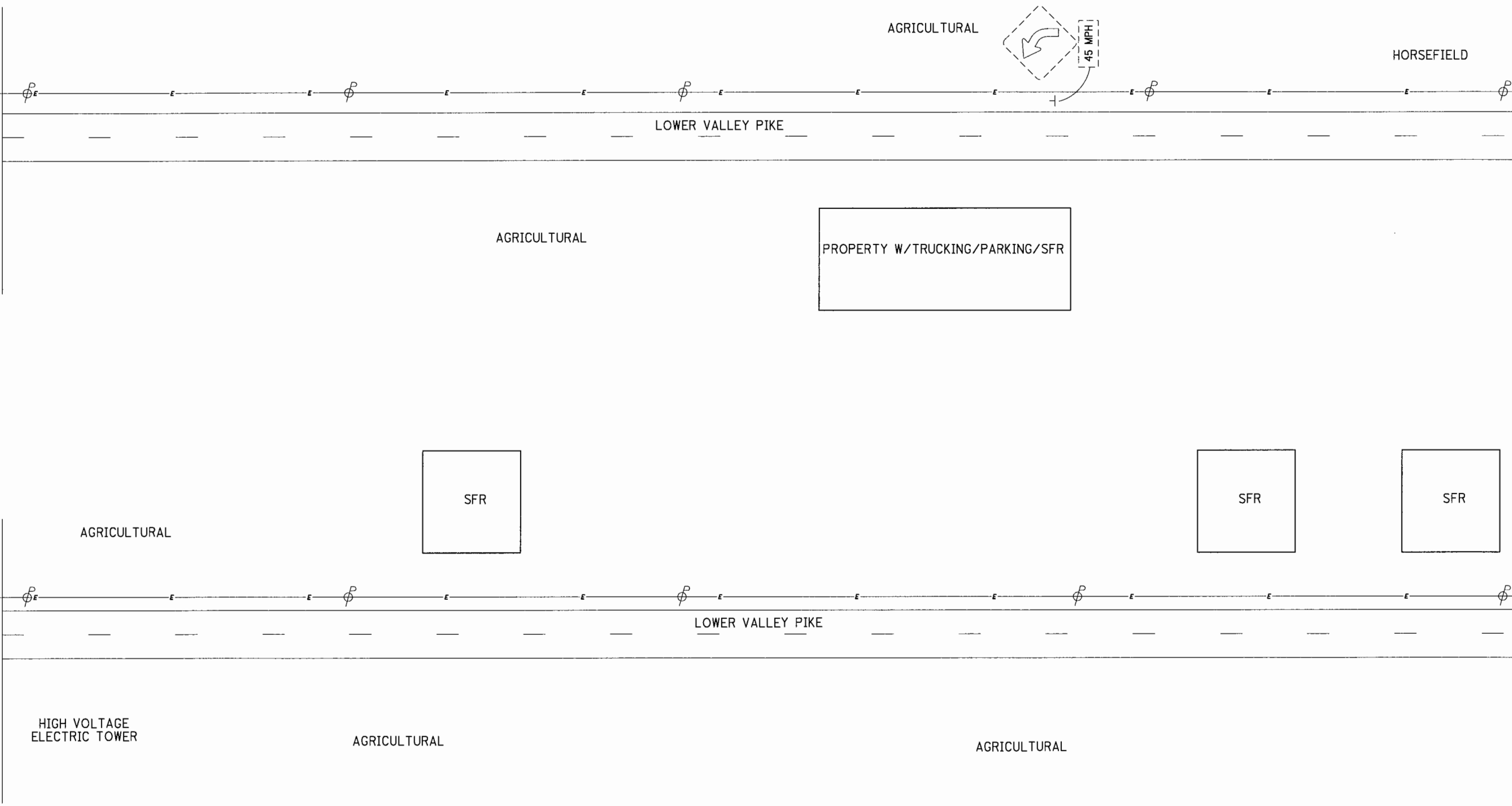
34" x 22"

MATCH LINE, SEE SHEET 13

MATCH LINE, SEE ABOVE

MATCH LINE, SEE BELOW

MATCH LINE, SEE SHEET 15



CALCULATED
 CHECKED

APPROXIMATE SCALE IN FEET

0 25 50

PHYSICAL CONDITIONS DIAGRAM
LOWER VALLEY PIKE - CLARK COUNTY, OHIO

CLA-CR316

FOR LEGEND SEE SHEET 1

Model: PLAN MOTIF FILE View: FENCE_VIEW
 Printed: 1/12/2009 @ 3:35:21 PM By: cwhite
 File: \\columbus-sv2\1\60\10544\Traffic\sheets\Task2 Lower Valley Pike\Physical Conditions Diagram15.dgn
 Batchplot Spec: \\columbus-sv2\1\60\10544\standards\plott\batchpl1L.spc
 Pen Table: N:\60\10544\standards\tables\Traffic.tbl
 Plot Driver: S:\std\plotting\lustin\VB\Hp_8000_hwz.plt
 UCF: chdvtb8
 PCF: 60-10544_WAN
 Ohio DOT Workspace
 State-Wide Safety Study
 www.msconsultants.com



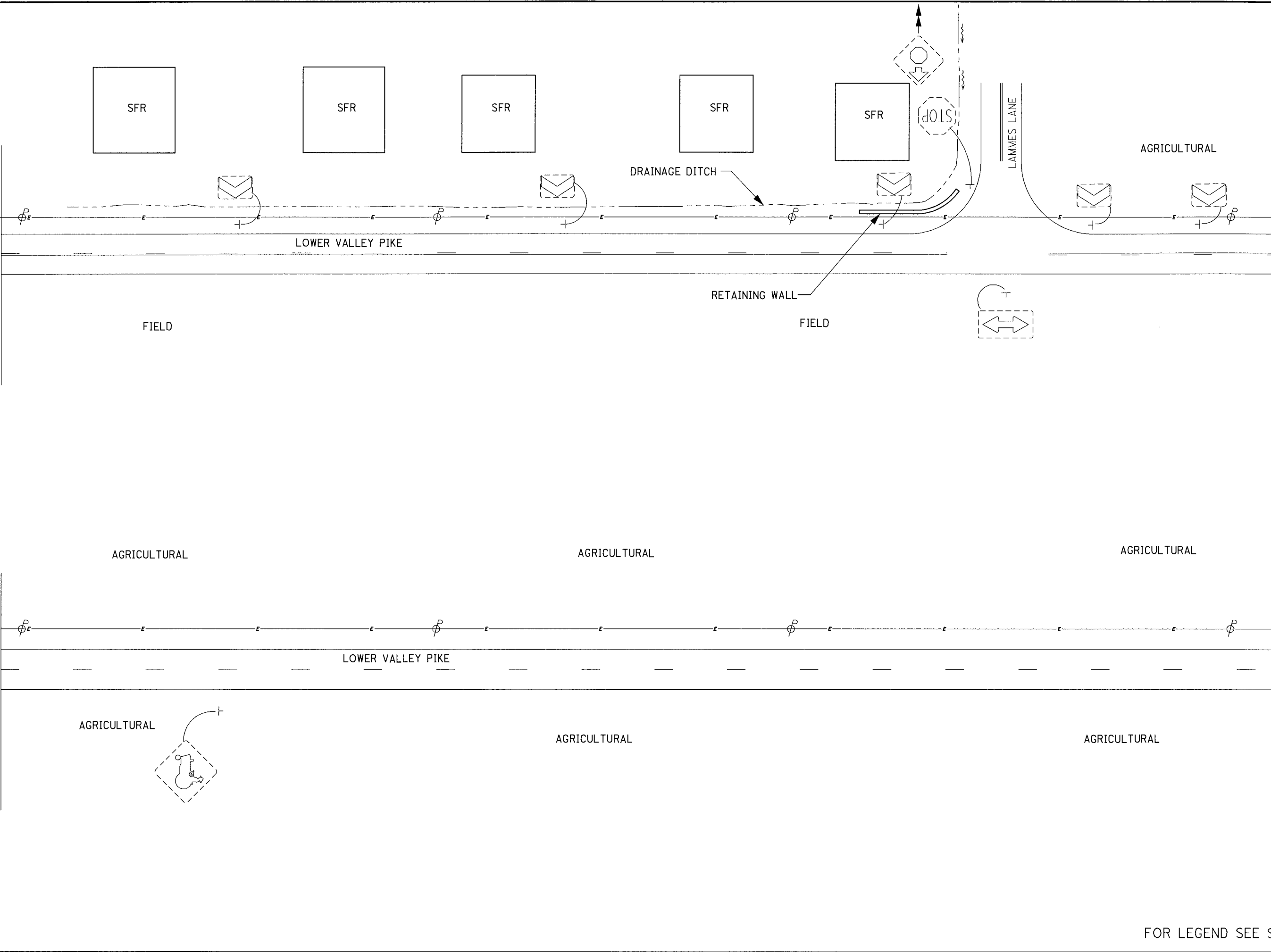
34" x 22"

MATCH LINE, SEE SHEET 14

MATCH LINE, SEE ABOVE

MATCH LINE, SEE BELOW

MATCH LINE, SEE SHEET 16




CALCULATED
 CHECKED
 APPROXIMATE SCALE IN FEET
 0 25 50

PHYSICAL CONDITIONS DIAGRAM
LOWER VALLEY PIKE - CLARK COUNTY, OHIO

CLA-CR316
 15

FOR LEGEND SEE SHEET 1

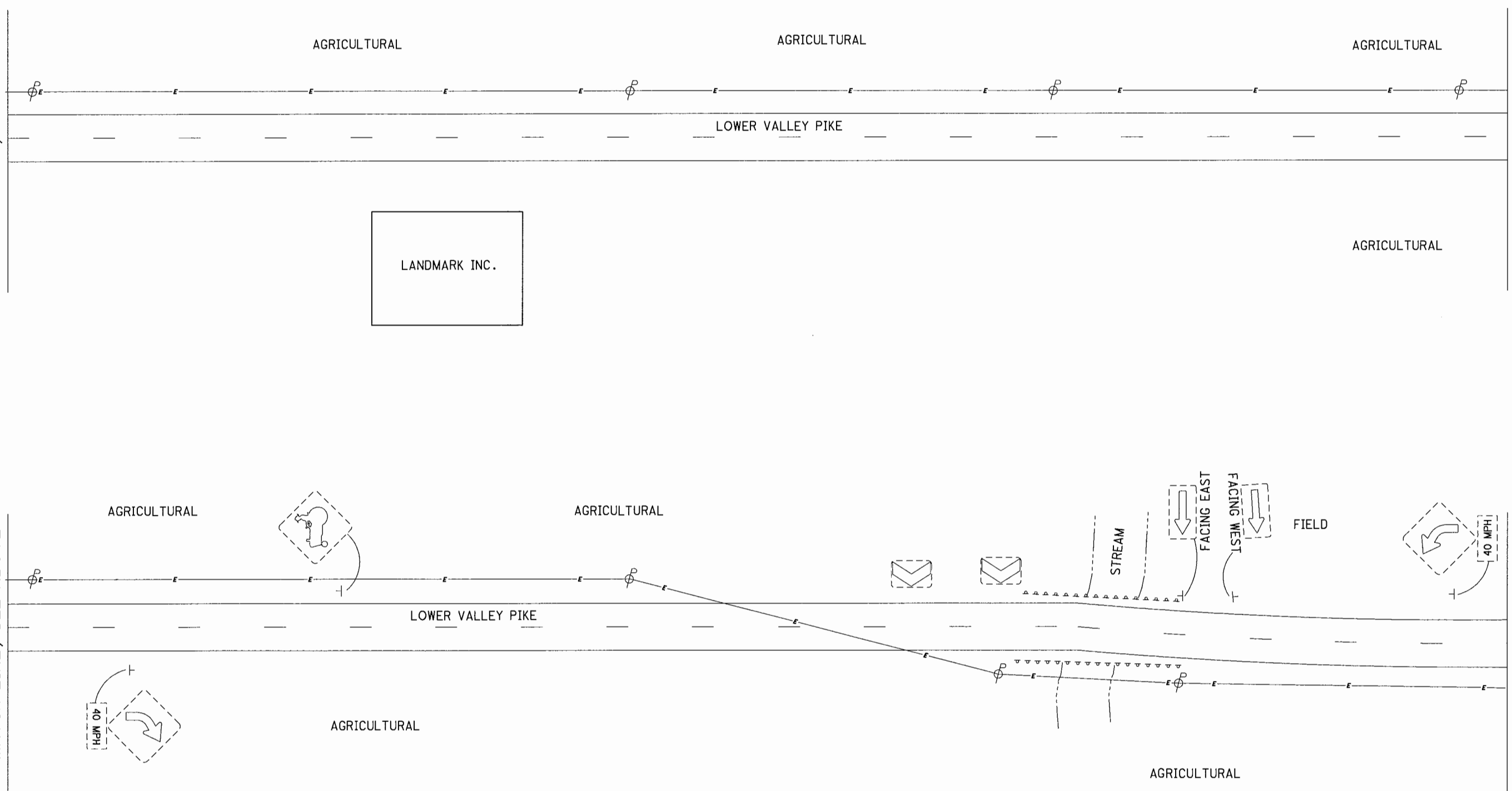
Model: PLAN MOTIF FILE View: FENCE_VIEW
 Print: 1/12/2009 @ 3:35:22 PM By: amh/le
 File: \\columbus-sv2\in\601\0544\Traffic\Sheets\Task2 Lower Valley Pike Physical Conditions Diagram.dgn
 Batchplot Spec: \\columbus-sv2\in\601\0544\standards\plotdrv\batchplot.spc
 Pen Table: N:\601\0544\standards\tables\Traffic.tbl
 Plot Driver: S:\std\plotting\usth\108\Hp_8000_hwp.plt
 UCF: otdotb8
 PCS: 60-0544_WAN
 Ohio DOT Workspace
 State-Wide Safety Study
 www.msconsultants.com



34" x 22"

MATCH LINE, SEE SHEET 15

MATCH LINE, SEE ABOVE



MATCH LINE, SEE BELOW

MATCH LINE, SEE SHEET 17

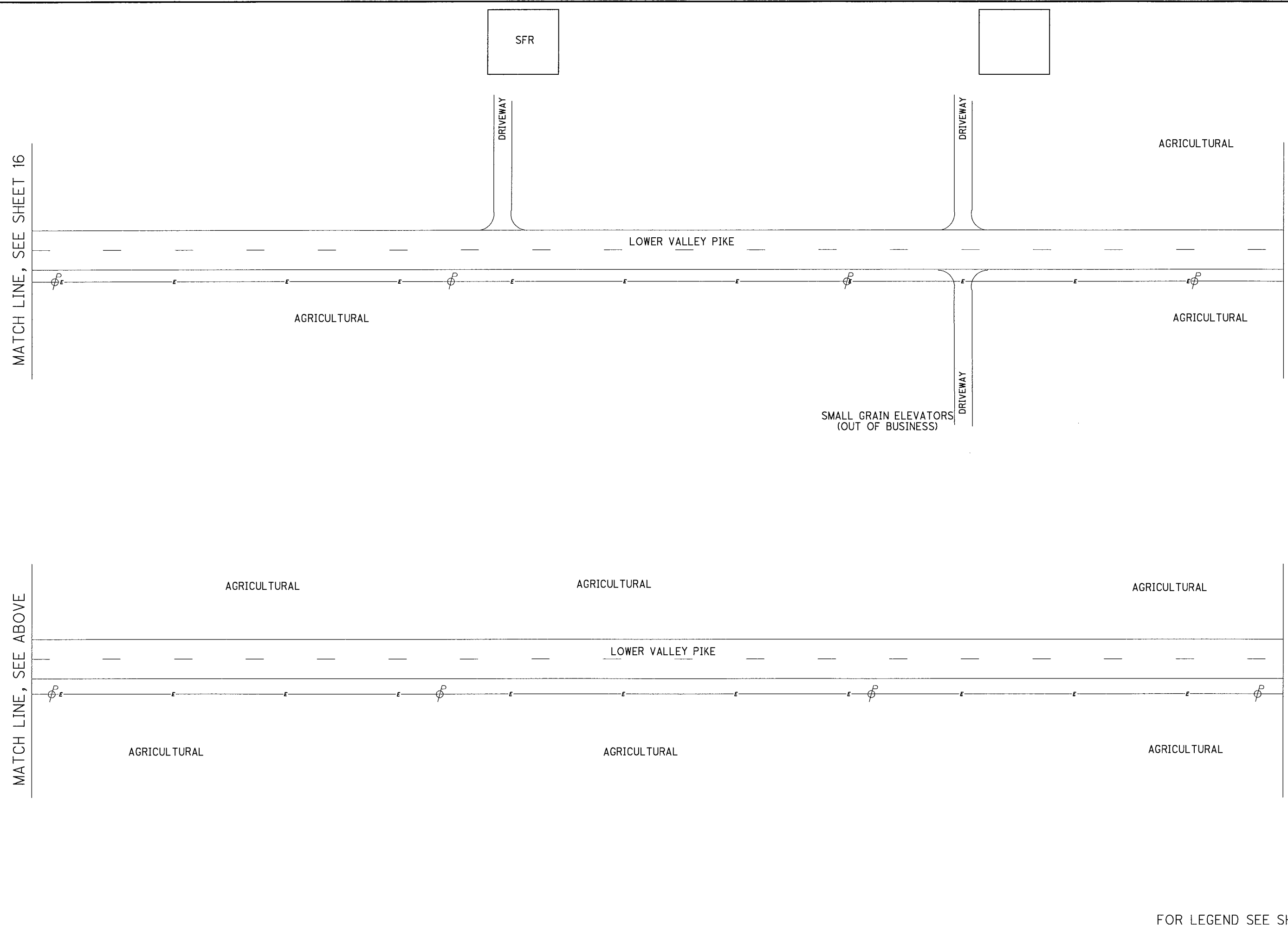
FOR LEGEND SEE SHEET 1

CALCULATED
 CHECKED
 APPROXIMATE SCALE IN FEET
 0 25 50

PHYSICAL CONDITIONS DIAGRAM
LOWER VALLEY PIKE - CLARK COUNTY, OHIO

CLA-CR316

Model: PLAN MOTIF FILE
 Project: 1/12/2009 @ 3:35:23 PM
 File: \\columbus-sv2\1\60\10544\Traffic\sheets\task2\Lower Valley Pike\Physical Conditions Diagram17.dgn
 View: FENCE_VIEW
 By: awhite
 Batchplot Spec: \\columbus-sv2\1\60\10544\standards\plotdrv\batchplot.spc
 Pen Table: N:\60\10544\standards\tables\Traffic.tbl
 Plot Driver: S:\std\plotdrv\usth\18\Hp_8000.jwplot
 UCF: ohdtrv8
 POF: 60-10544_WAN
 Ohio DOT Workspace
 State-Wide Safety Study
 www.msconsultants.com




MATCH LINE, SEE SHEET 16

MATCH LINE, SEE ABOVE

MATCH LINE, SEE BELOW

MATCH LINE, SEE SHEET 18



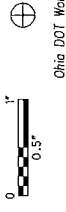
PHYSICAL CONDITIONS DIAGRAM
LOWER VALLEY PIKE - CLARK COUNTY, OHIO

CLA - CR316

17

FOR LEGEND SEE SHEET 1

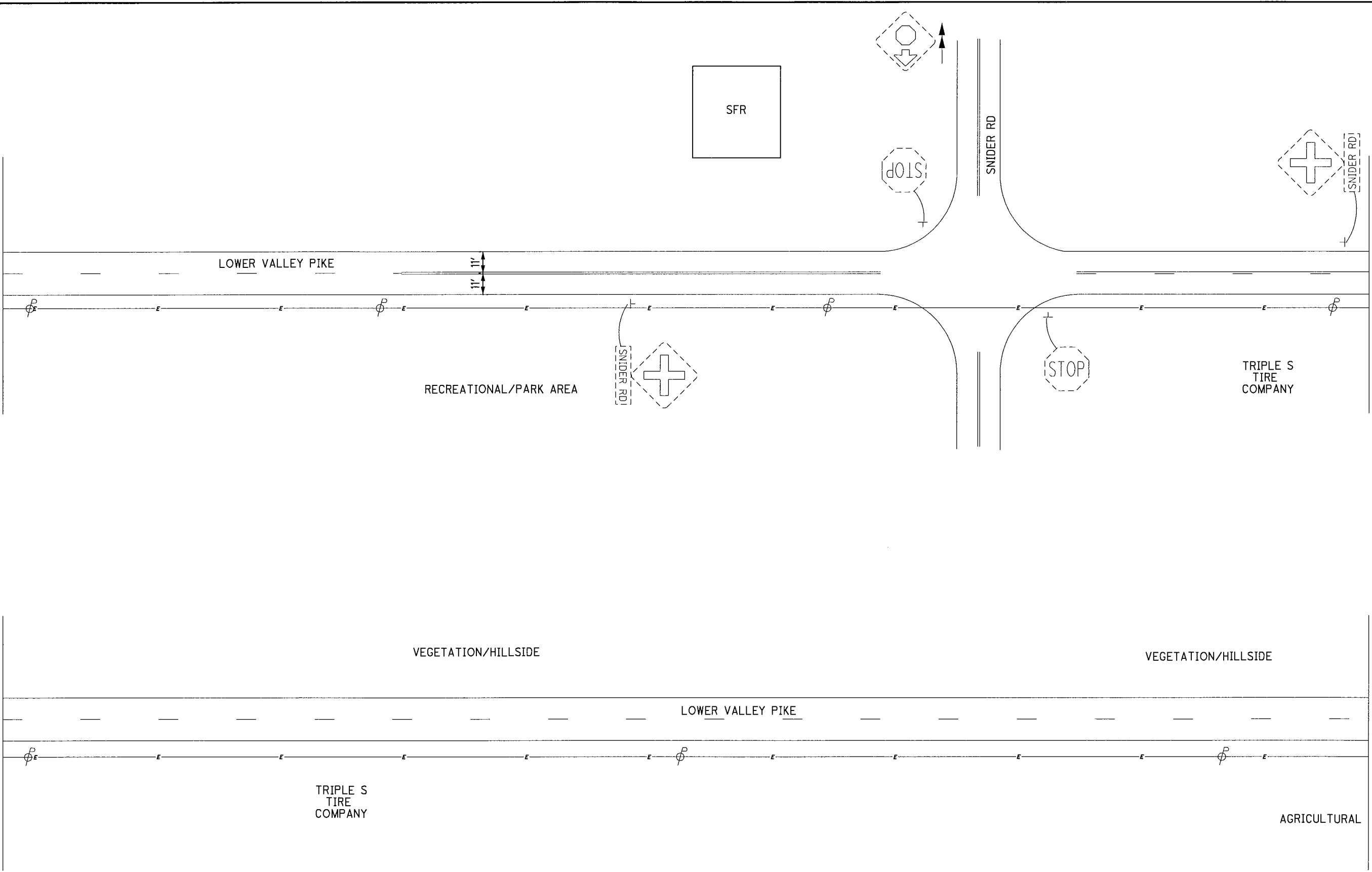
Model: PLAN_MOTIF_FILE
 Printed: 1/12/2009 @ 3:55:24 PM By: owhite
 File: \\columbus-sv2\c1\60\10544\Traffic\sheets\Task2 Lower Valley Pike\Physical Conditions Diagram\8.dgn
 Batchplot Spec: \\columbus-sv2\c1\60\10544\standards\plotdrv\batchplot.spc
 Plot Driver: S:\td\plotting\usn\18\hp_8000.hwp.plt
 UCF: omdetv8
 PCF: 60-10544_MAN
 Ohio DOT WorkSpace
 State-Wide Safety Study
 www.msconsultants.com



34" x 22"

MATCH LINE, SEE SHEET 17

MATCH LINE, SEE ABOVE



MATCH LINE, SEE BELOW

MATCH LINE, SEE SHEET 19

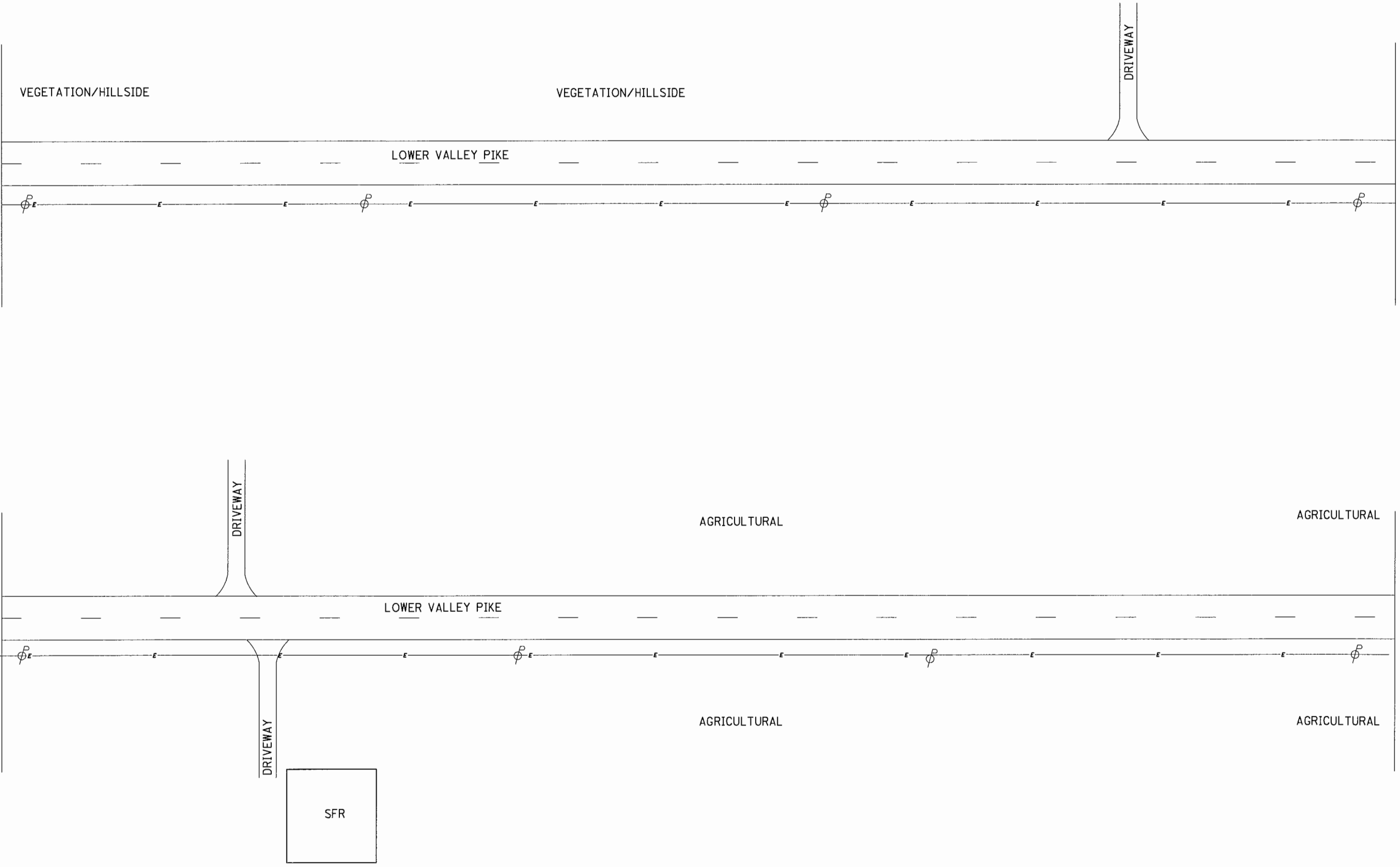
FOR LEGEND SEE SHEET 1

18 800.925.0988	CLA - CR316	PHYSICAL CONDITIONS DIAGRAM LOWER VALLEY PIKE - CLARK COUNTY, OHIO	CALCULATED CHECKED	0 25 50 APPROXIMATE SCALE IN FEET	
	www.msconsultants.com				

Model: PLAN MOTIF FILE View: FENCE_VIEW
 Printed: 1/12/2009 @ 3:15:25 PM By: cwhite
 File: \\columbus-sv2\1\60\10544\Traffic\sheets\task2 Lower Valley Pike\Physical Conditions Diagrams\Diagram19.dgn
 Batchplot Spec: \\columbus-sv2\1\60\10544\standards\plotdrv\batchplot.spc
 Plot Driver: S:\etd\plotdrv\ustn\18\hp_8000_jwyzit
 Pen Table: N:\60\10544\standards\tables\Traffic.tbl
 UCS: ohdatt8
 PDF: 60-10544_WAN
 Ohio DOT Workspace
 State-Wide Safety Study
 www.msconsultants.com

MATCH LINE, SEE SHEET 18

MATCH LINE, SEE ABOVE



MATCH LINE, SEE BELOW

MATCH LINE, SEE SHEET 20

FOR LEGEND SEE SHEET 1

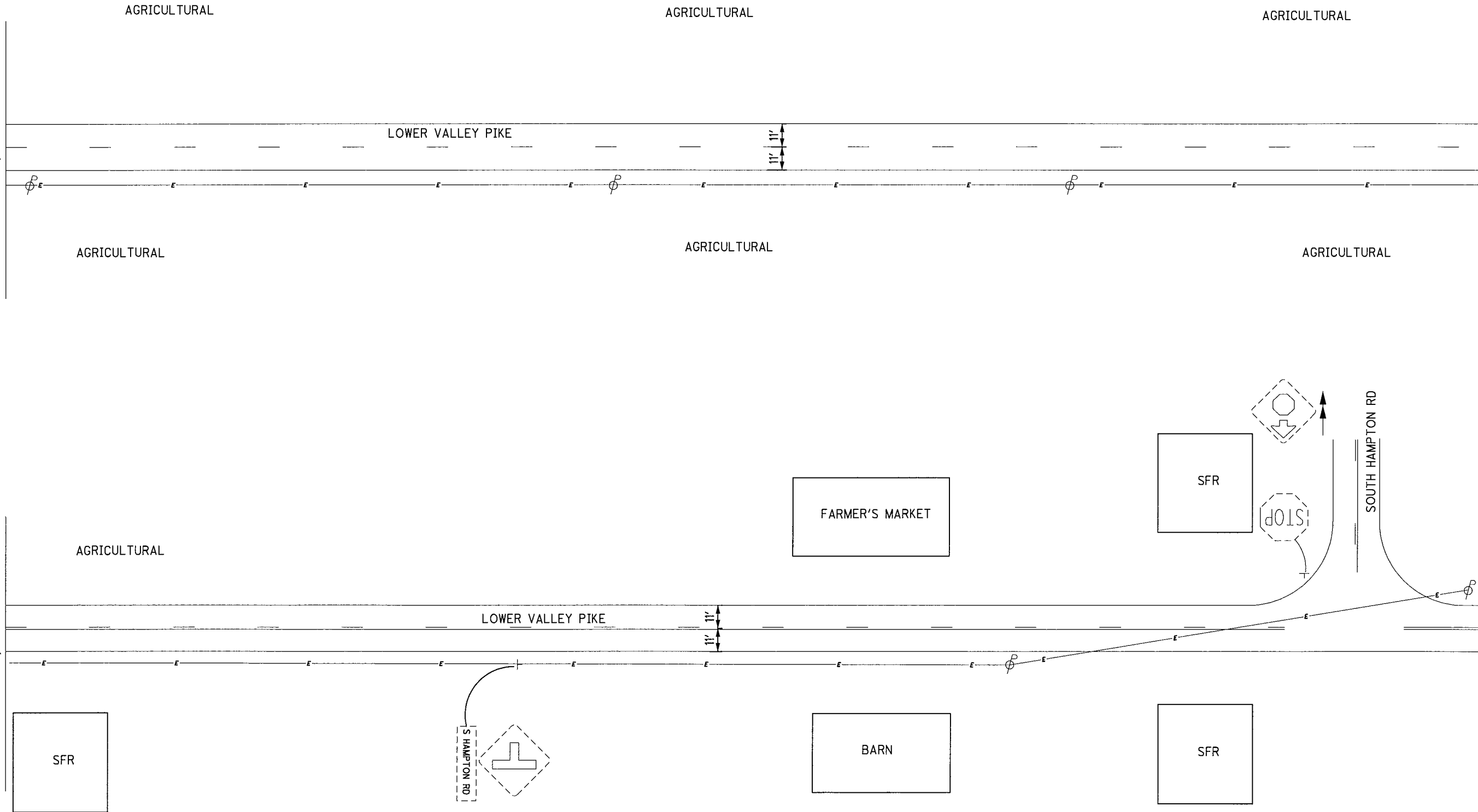
APPROXIMATE SCALE IN FEET	
CALCULATED	CHECKED
PHYSICAL CONDITIONS DIAGRAM LOWER VALLEY PIKE - CLARK COUNTY, OHIO	
CLA-CR316	

Model: PLAN MOTIF FILE View: FENCE_VIEW1
 Printed: 1/12/2009 @ 3:35:27 PM By: owhite
 File: \\columbus-sv2\1\60\10544\Traffic\sheets\task2 Lower Valley Pike Physical Conditions Diagram20.dgn
 Batchplot Spec: \\columbus-sv2\1\60\10544\standards\plotters\batchplot.lsp
 Pen Table: N:\60\10544\standards\tables\Traffic.tbl
 Plot Driver: S:\std\plotting\ustr\VB\Hp_8000_jwplot
 UIC: ohrdv8
 PCF: 60-10544_WAN
 Ohio DOT Workspace
 Statewide Safety Study
 www.msconsultants.com



MATCH LINE, SEE SHEET 19

MATCH LINE, SEE ABOVE




MATCH LINE, SEE BELOW

MATCH LINE, SEE SHEET 21

FOR LEGEND SEE SHEET 1

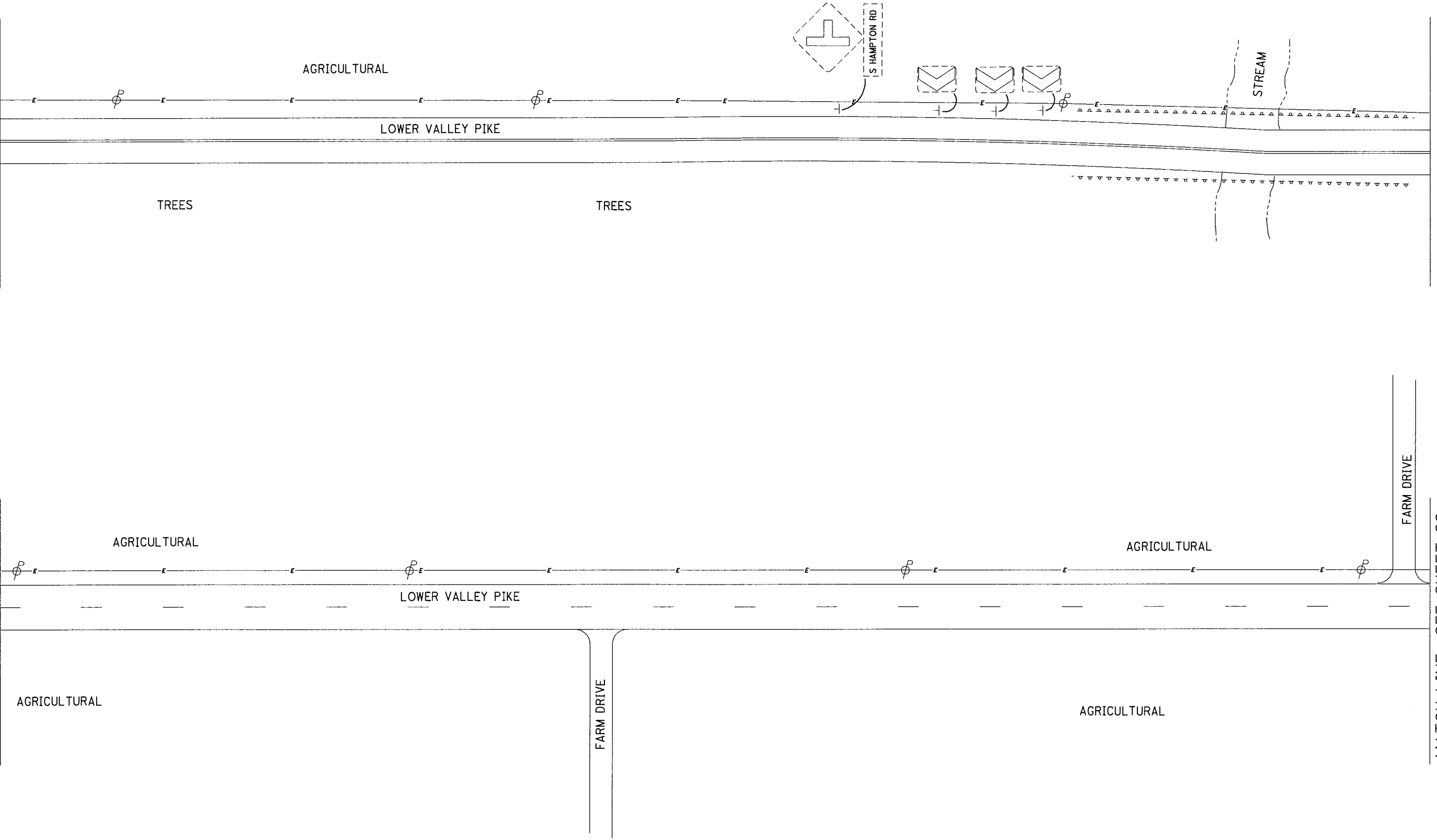
	APPROXIMATE SCALE IN FEET
CALCULATED	CHECKED
PHYSICAL CONDITIONS DIAGRAM LOWER VALLEY PIKE - CLARK COUNTY, OHIO	
CLA-CR316	

Model: PLAN MOTIF FILE
 Printed: 1/12/2009 @ 3:35:28 PM
 File: \\columbus-sv2\1\60\10544\Traffic\sheets\Task2 Lower Valley Pike\Physical Conditions Diagram21.dgn
 View: FENCE_VIEW
 By: owhite
 Batchplot Spec: \\columbus-sv2\1\60\10544\standards\plotdrv\batchplf.spc
 Pen Table: N:\60\10544\standards\tables\Traffic.tbl
 Plot Driver: S:\svr\plotting\ustin\VB\Hp_3000_hwypit
 Batchplot Spec: \\columbus-sv2\1\60\10544\standards\plotdrv\batchplf.spc
 Pen Table: N:\60\10544\standards\tables\Traffic.tbl
 Plot Driver: S:\svr\plotting\ustin\VB\Hp_3000_hwypit
 UIC: oledrv8
 PCF: 60-10544_MAN
 Ohio DOT Workspace
 State-Web Safety Study
 www.rmsconsultants.com



MATCH LINE, SEE ABOVE

MATCH LINE, SEE SHEET 20



MATCH LINE, SEE SHEET 22

MATCH LINE, SEE BELOW

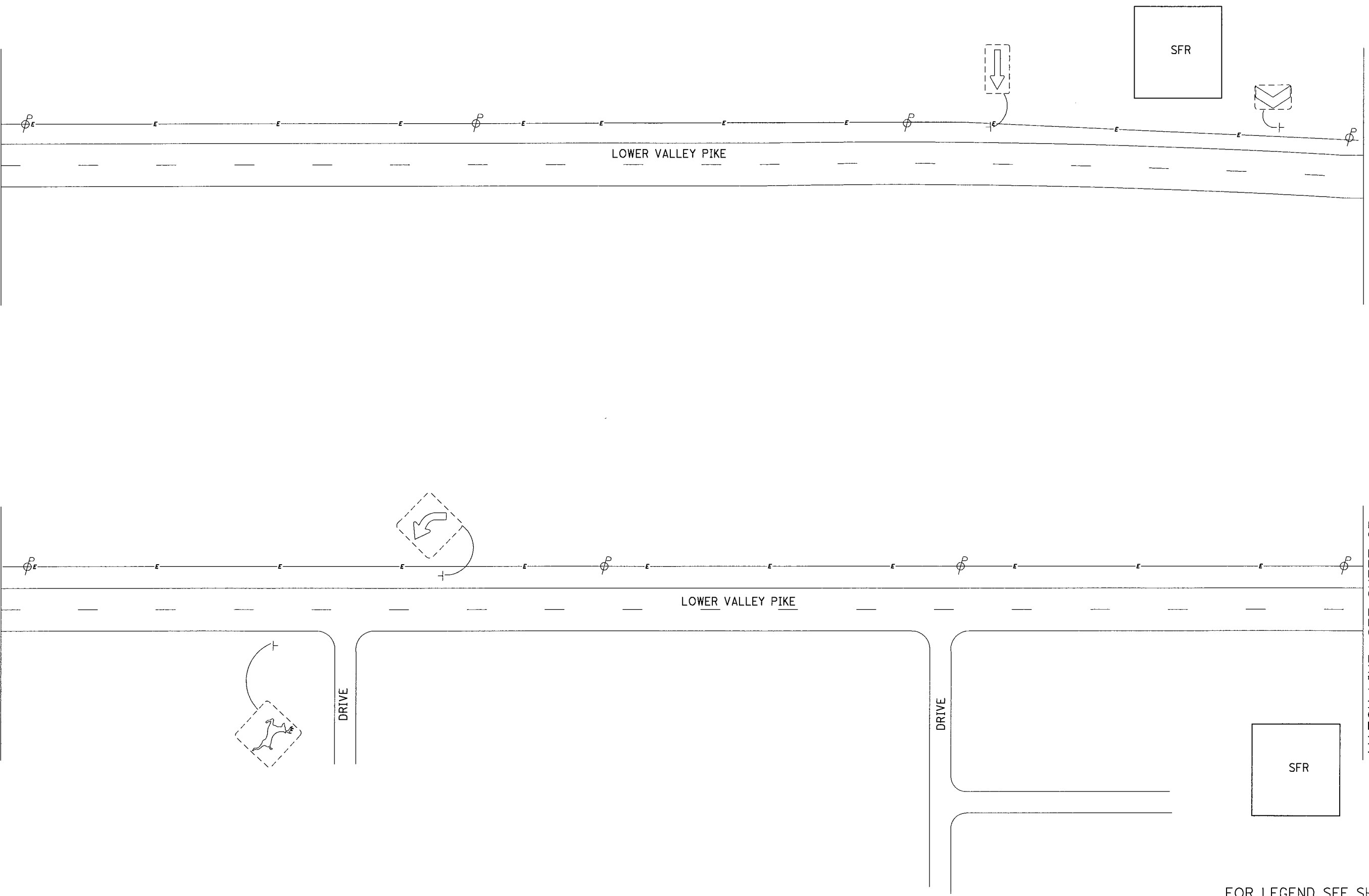
FOR LEGEND SEE SHEET 1

21	CLA-CR316	PHYSICAL CONDITIONS DIAGRAM LOWER VALLEY PIKE - CLARK COUNTY, OHIO	CALCULATED CHECKED	0 25 50 APPROXIMATE SCALE IN FEET	
	O.U.P.S. 1.800.362.2764 & O.G.P.U.P.S. 1.800.925.0986				

Model: PLAN MOTIF FILE View: FENCE_VIEW
 Printed: 1/12/2009 @ 3:35:29 PM By: owhite
 File: \\columbus-sv2\1\60\10544\Traffic\sheets\task2 Lower Valley Pike Physical Conditions Diagram22.dgn
 Batchplot Spec: \\columbus-sv2\1\60\10544\standards\plotdrv\batchplot.apc
 Pen Table: N:\60\10544\standards\tables\traffic.tbl
 Plot Driver: S:\std\plotdrv\ustn\hp_8000_hwypit
 UCF: owhite8
 PCF: 60-10544_WAN
 Ohio DOT Workspace
 State-Wide Safety Study
 www.msconsultants.com

MATCH LINE, SEE ABOVE

MATCH LINE, SEE SHEET 21



MATCH LINE, SEE SHEET 23

MATCH LINE, SEE BELOW

FOR LEGEND SEE SHEET 1

CLA-CR316

PHYSICAL CONDITIONS DIAGRAM
 LOWER VALLEY PIKE - CLARK COUNTY, OHIO

22

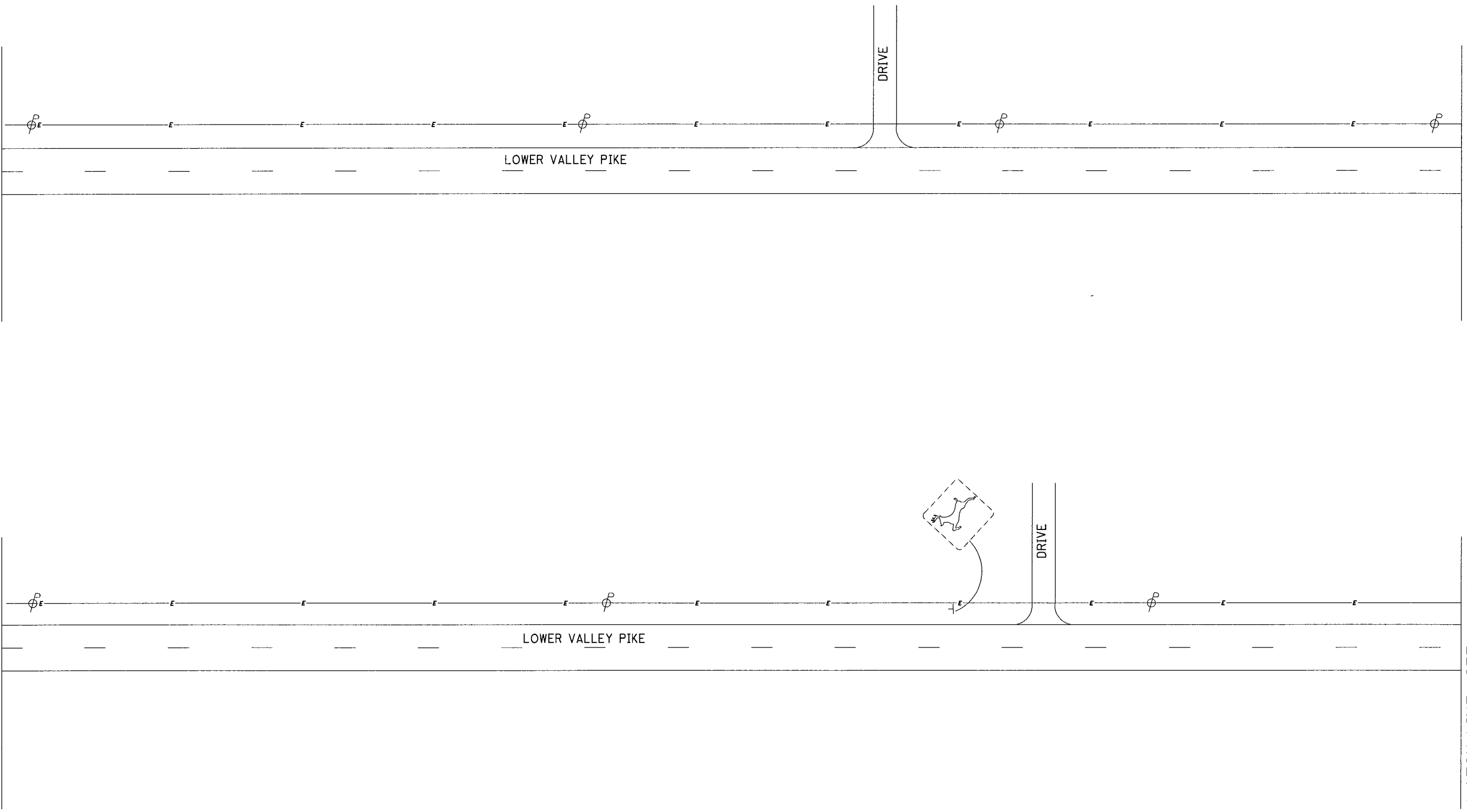
CALCULATED 0
 CHECKED
 APPROXIMATE SCALE IN FEET
 0 25 50



Model: PLAN MOTIF FILE View: FENCE_VIEW
 Printed: 1/12/2009 @ 3:35:31 PM By: cwhite
 File: \\columbus-sv2\1\60\10544\Traffic\sheet3\Task2 Lower Valley Pike\Physical Conditions Diagram23.dgn
 Batchplot Spec: \\columbus-sv2\1\60\10544\standards\plotdrv\batchpl1.spc
 Pen Table: N:\60\10544\standards\tables\Traffic.tbl
 Plot Driver: S:\std\plotdrv\ustn\VB\Hp_8000_jwyzpt
 UCF: chdsk8
 PC: 60-10544_WAN
 Ohio DOT Workspace
 State-Wide Safety Study
 www.msconsultants.com

MATCH LINE, SEE ABOVE

MATCH LINE, SEE SHEET 22



MATCH LINE, SEE SHEET 24

MATCH LINE, SEE BELOW

FOR LEGEND SEE SHEET 1

CLA-CR316


PHYSICAL CONDITIONS DIAGRAM
 LOWER VALLEY PIKE - CLARK COUNTY, OHIO

23

CALCULATED
 CHECKED

APPROXIMATE
 SCALE IN FEET

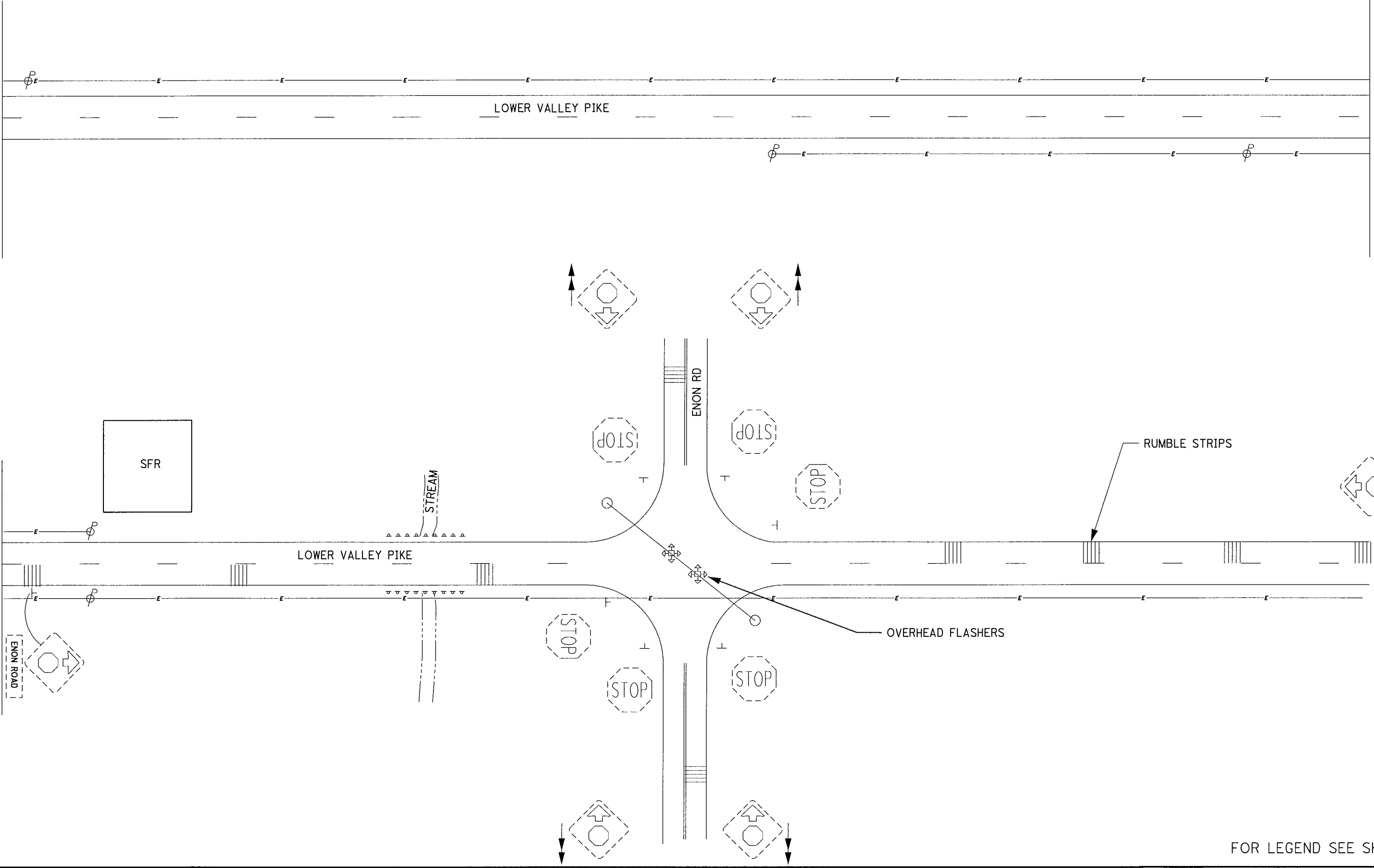
Model: PLAN MOTIF FILE View: FENCE_VIEW
 Printed: 1/12/2009 @ 3:35:32 PM By: cwhite
 File: \\columbus-s2\1\60\10544\Traffic\Sheets\Task2 Lower Valley Pike\Physical Conditions Diagram24.dgn
 Batchplot Spec: \\columbus-s2\1\60\10544\standards\plotdrv\batchplf.spc
 Pen Table: N:\60\10544\standards\tables\traffic.tbl
 Plot Driver: S:\std\plotdrv\ustn\18\hp_8000_hwp.plt
 UCS: oribat8
 PCF: 60-10544_WAW
 Ohio DOT Workspace
 State-Wide Safety Study
 www.msconsultants.com



34" x 22"


MATCH LINE, SEE SHEET 23

MATCH LINE, SEE ABOVE



MATCH LINE, SEE BELOW

FOR LEGEND SEE SHEET 1



CALCULATED
CHECKED

PHYSICAL CONDITIONS DIAGRAM
 LOWER VALLEY PIKE - CLARK COUNTY, OHIO

CLA - CR316

24