



Appendix A

Physical Condition Diagrams



Model: PLAN MOTIF FILE
 Printed: 1/12/2009 @ 3:35:05 PM By: owhite
 File: \\columbus-sv2\1\60\10544\traffic\sheets\sheet2 Lower Valley Pike Physical Conditions Diagram.dgn
 Batchplot Spec: \\columbus-sv2\1\60\10544\standards\plotters\batchplot.apc
 Pen Table: N:\60\10544\standards\tables\traffic.tbl
 Plot Driver: S:\std\plotting\win\10\hp_8000_hwy.plt
 UCF: owhite8
 PCF: 60-10544_WAN
 Ohio DOT Workspace
 State-Wide Safety Study
 www.mscconsultants.com

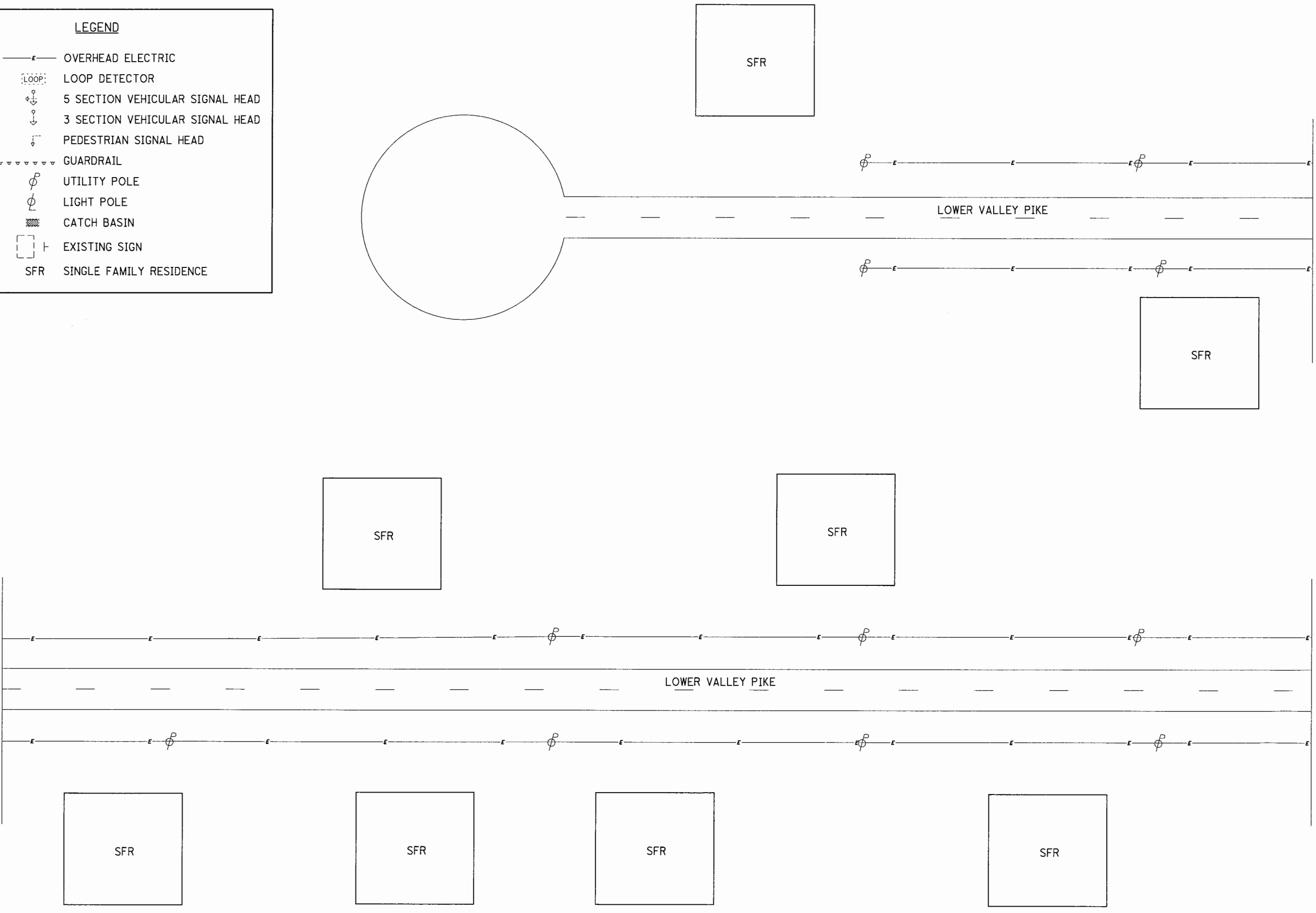


34" x 22"

LEGEND

- E— OVERHEAD ELECTRIC
- ⊕ LOOP DETECTOR
- ⊕ 5 SECTION VEHICULAR SIGNAL HEAD
- ⊕ 3 SECTION VEHICULAR SIGNAL HEAD
- ⊕ PEDESTRIAN SIGNAL HEAD
- ⊕ GUARDRAIL
- ⊕ UTILITY POLE
- ⊕ LIGHT POLE
- ▨ CATCH BASIN
- ⊕ EXISTING SIGN
- SFR SINGLE FAMILY RESIDENCE

MATCH LINE, SEE ABOVE

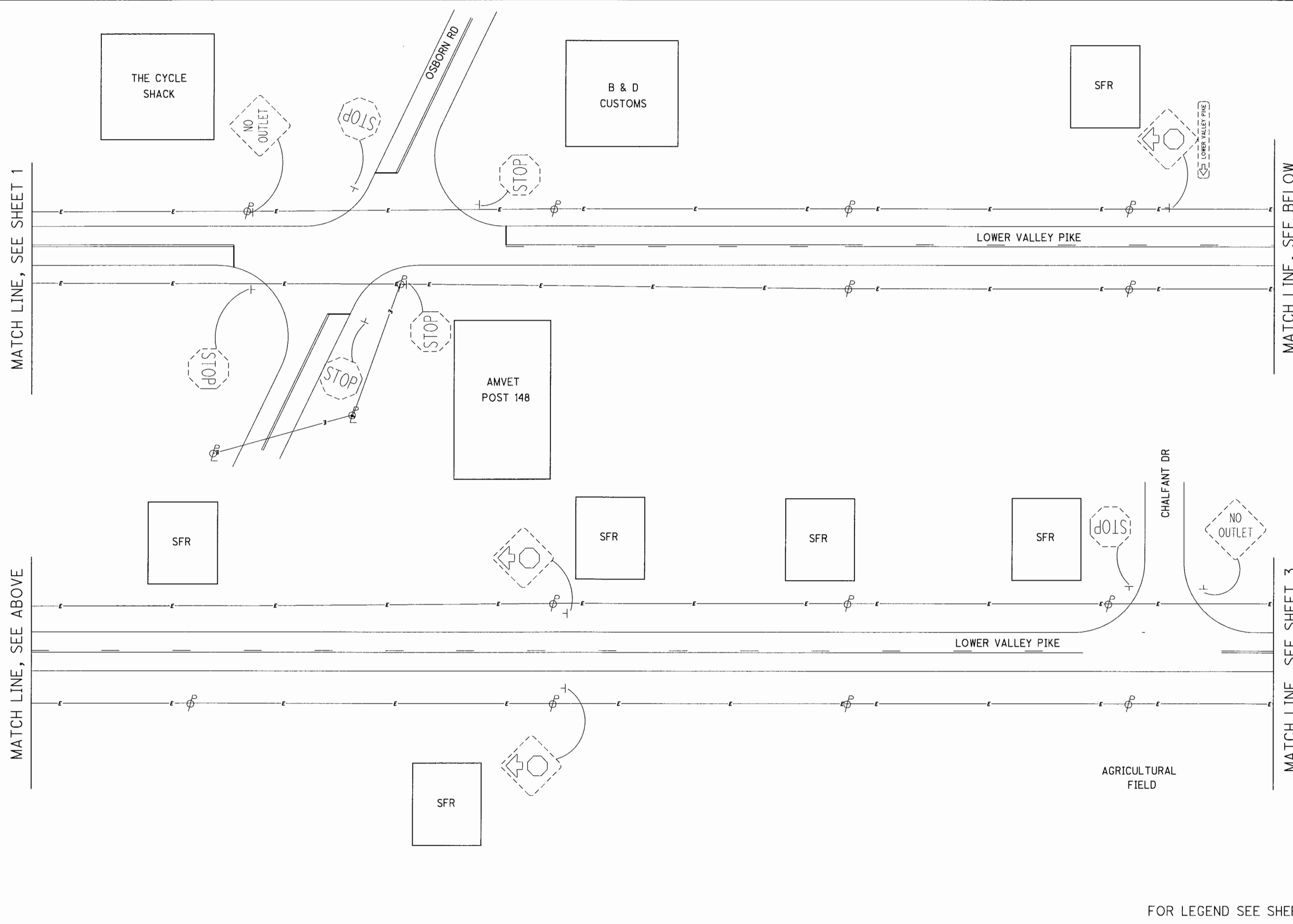


MATCH LINE, SEE SHEET 2

MATCH LINE, SEE BELOW

CALCULATED
 CHECKED
 HORIZONTAL SCALE IN FEET
 0 25 50
 CLARKE COUNTY, OHIO
 LOWER VALLEY PIKE - CLARK COUNTY, OHIO
 CLA-CR316
 1

Model: PLAN MOTIF FILE
 Printed: 1/12/2009 @ 3:35:07 PM By: owhite
 View: FENCE_VIEW1
 Batchplot Spec: \\columbus-sv2\1\60\10544\standards\plodrv\batchplot1.apc
 Pen Table: N:\60\10544\standards\tables\traffic.tbl
 Plot Driver: S:\std\plotting\usrn\V8\Hp_8000_hwy.plt
 UIC: owhite8
 PCF: 60-10544_WAN
 Ohio DOT Workspace
 State-Wide Safety Study
 www.mscconsultants.com




MATCH LINE, SEE SHEET 1

MATCH LINE, SEE ABOVE

MATCH LINE, SEE BELOW

MATCH LINE, SEE SHEET 3



CALCULATED
 CHECKED
PHYSICAL CONDITIONS DIAGRAM
LOWER VALLEY PIKE - CLARK COUNTY, OHIO

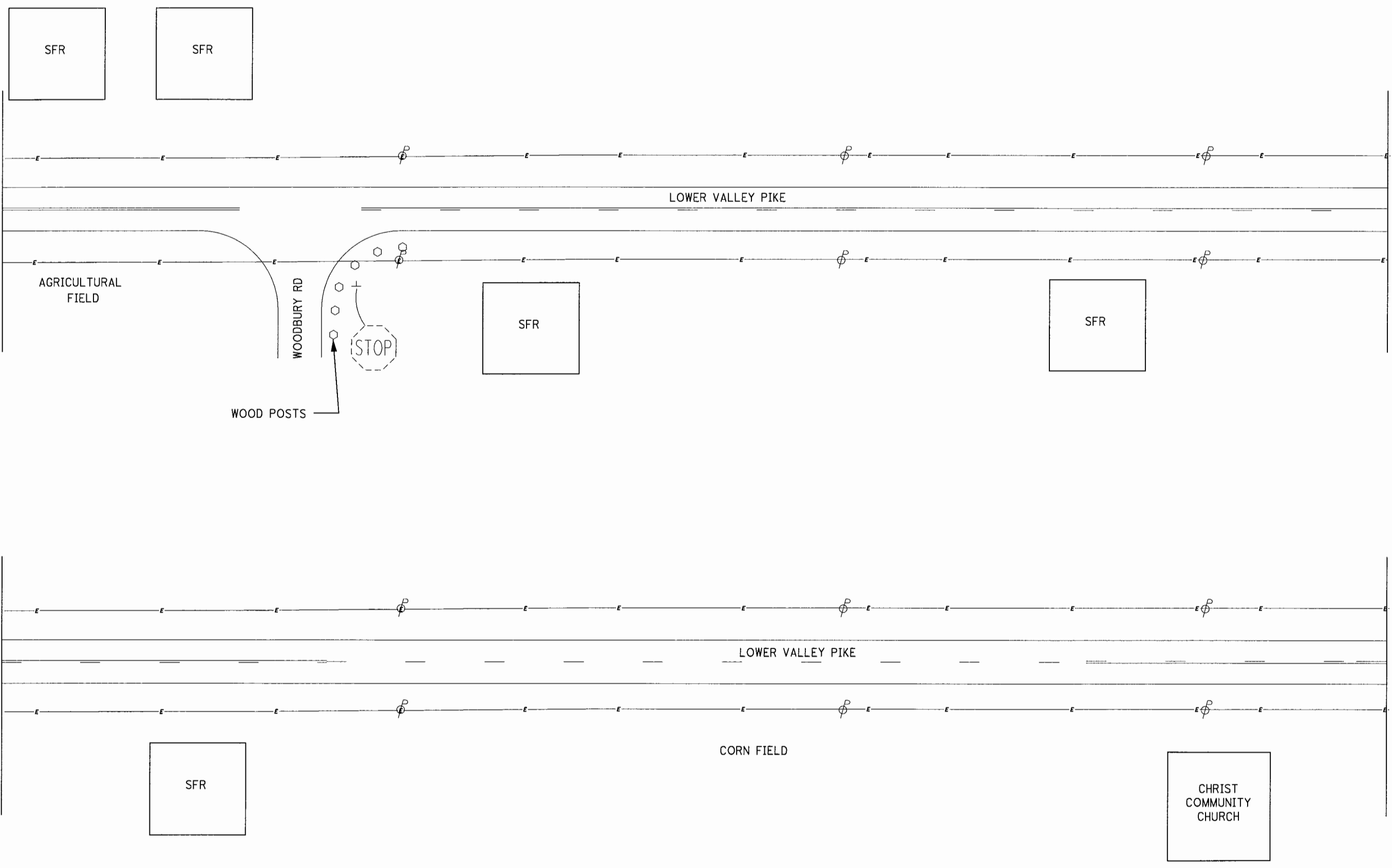
CLA-CR316

FOR LEGEND SEE SHEET 1

Model: PLAN MOTIF FILE
 Printed: 1/12/2009 @ 3:35:08 PM
 View: FENCE_VEW1
 Br: cwhite
 File: \\columbus-s2\1\60\10544\traffic\sheet\sheet2 Lower Valley Pike Physical Conditions Diagram.dgn
 Batchplot Spec: \\columbus-s2\1\60\10544\standards\plotdrv\batchplotlpc
 Pen Table: N:\60\10544\standards\tables\traffic.tbl
 Plot Driver: S:\std\plotting\win\VP\vp_8000_hwy.plt
 UCF: ah01a8
 PCF: 60-10544_WAN
 Ohio DOT Workspace
 State-Wide Safety Study
 www.mscconsultants.com

MATCH LINE, SEE SHEET 2

MATCH LINE, SEE ABOVE



MATCH LINE, SEE BELOW

MATCH LINE, SEE SHEET 4

CALCULATED
 CHECKED
 0 25 50
 APPROXIMATE SCALE IN FEET

PHYSICAL CONDITIONS DIAGRAM
LOWER VALLEY PIKE - CLARK COUNTY, OHIO

CLA - CR316

FOR LEGEND SEE SHEET 1

Model: PLAN_MOTIF_FILE
 Printed: 1/12/2009 @ 3:35:09 PM
 View: FENCE_VIEW
 By: onwhite
 File: \\columbus-sv2\1\60\10544\traffic\streets\10542 Lower Valley Pike\Physical Conditions Diagram.dgn
 Batchplot Spec: \\columbus-sv2\1\60\10544\standards\pltdrv\batchplot.spc
 Plot Table: K:\60\10544\standards\tables\traffic.tbl
 Plot Driver: S:\std\plotting\ush\10\lp_8000_hwy.plt
 UCF: onwhite
 POF: 60-10544_WAN
 Ohio DOT Workspace
 State-Wide Safety Study
 www.mscconsultants.com



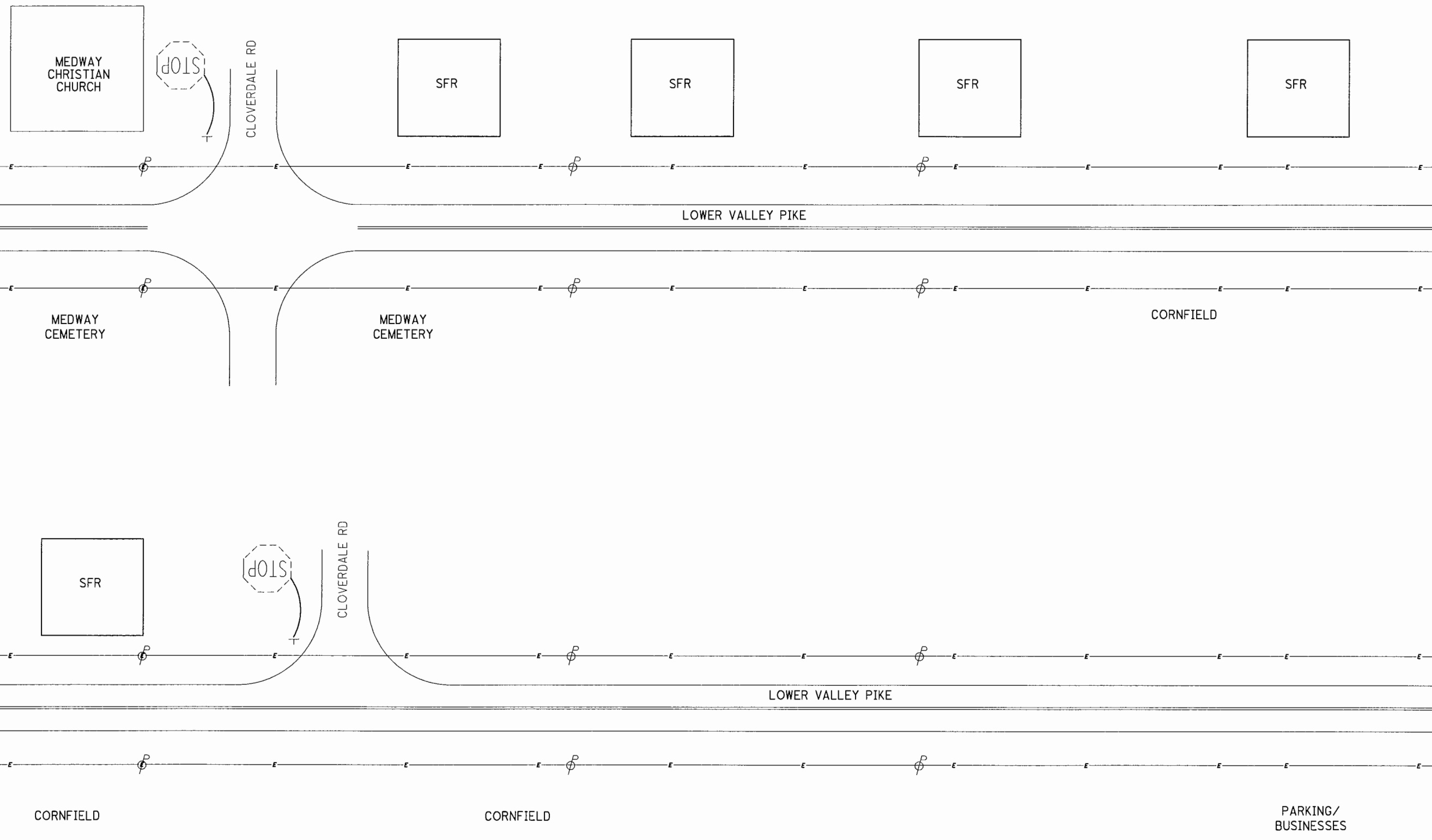
34" x 22"

MATCH LINE, SEE SHEET 3

MATCH LINE, SEE ABOVE

MATCH LINE, SEE BELOW

MATCH LINE, SEE SHEET 5



FOR LEGEND SEE SHEET 1

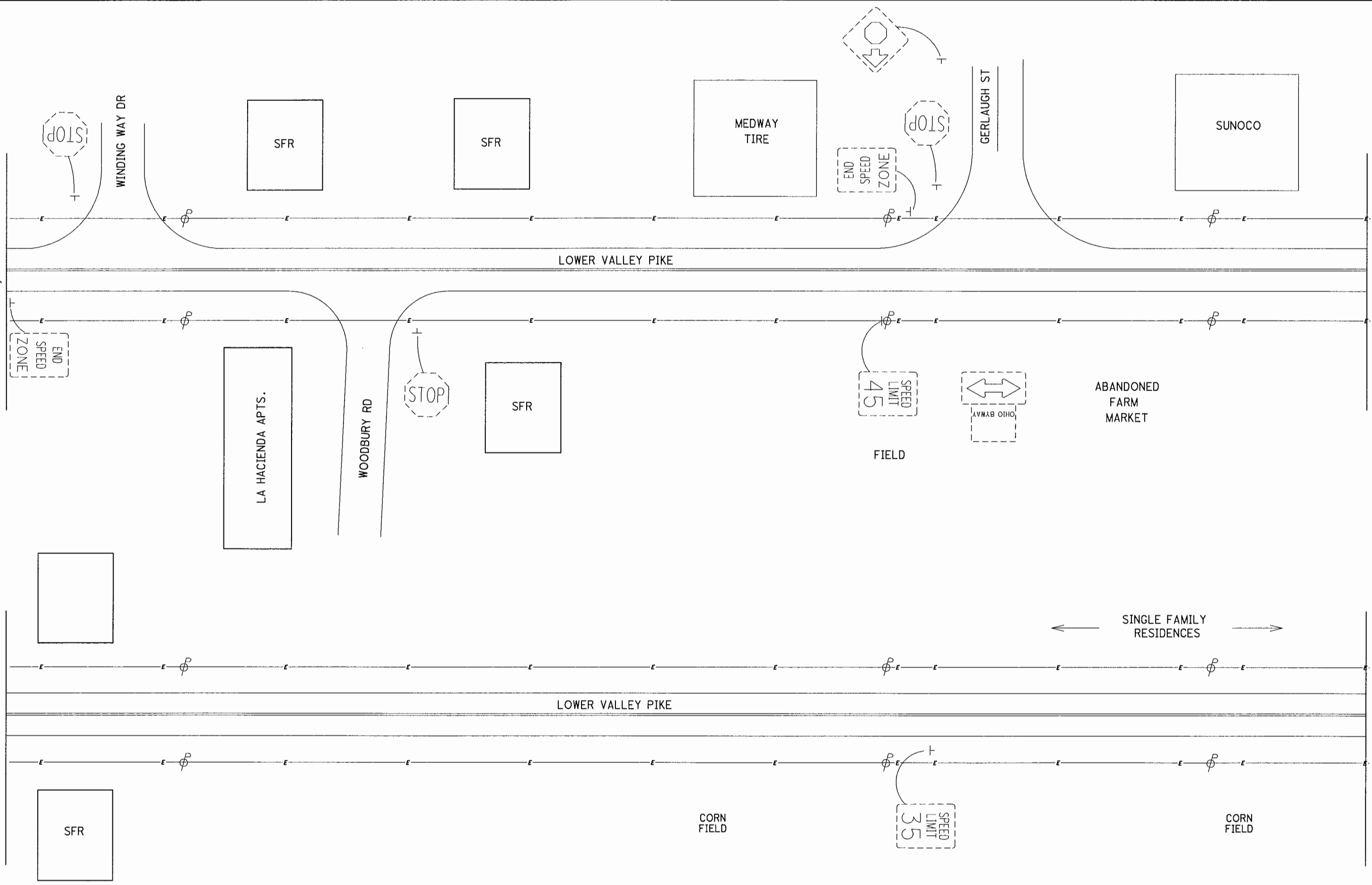
CALCULATED CHECKED	
	APPROXIMATE SCALE IN FEET
PHYSICAL CONDITIONS DIAGRAM LOWER VALLEY PIKE - CLARK COUNTY, OHIO	
CLA-CR316	

Model: PLAN MOTIF FILE
 Printed: 1/12/2009 @ 3:35:10 PM
 View: FENCE_VIEW
 By: owhite
 File: \\columbus-sv2\1\60\10544\traffic\streets\task2 Lower Valley Pike Physical Conditions Diagrams.dgn
 Batchplot Spec: \\columbus-sv2\1\60\10544\standards\plots\batchplot.spc
 Pen Table: N:\60\10544\standards\tables\traffic.tbl
 Plot Driver: S:\std\plotting\usr\vr\Hp_8000_hwp.plt
 UDF: owhite8
 POC: 60-10544_WAN
 Ohio DOT Workspace
 State-Wide Safety Study
 www.msconsultants.com



MATCH LINE, SEE ABOVE

MATCH LINE, SEE SHEET 4



MATCH LINE, SEE SHEET 6

MATCH LINE, SEE BELOW

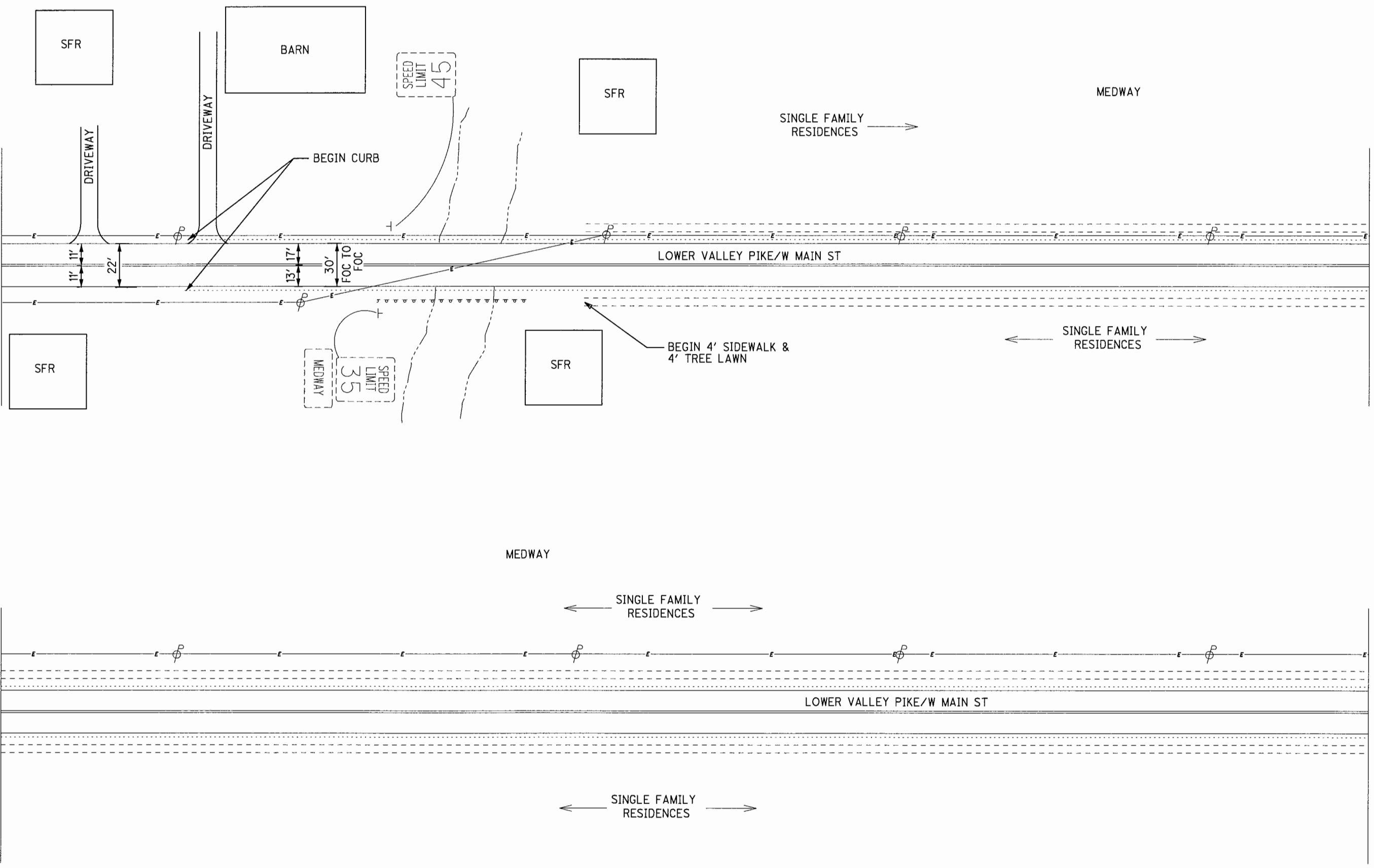
FOR LEGEND SEE SHEET 1

CALCULATED		CHECKED	
0		50	
APPROXIMATE SCALE IN FEET			
PHYSICAL CONDITIONS DIAGRAM			
LOWER VALLEY PIKE - CLARK COUNTY, OHIO			
CLA-CR316		5	

Model: PLAN NOTIF FILE
 Printed: 1/12/2009 @ 3:35:11 PM
 File: \\columbus-sv2\1\60\10544\traffic\sheets\Task2 Lower Valley Pike\traffic\sheet6.dgn
 View: FENCE_VIEW
 By: awhite
 Batchplot Spec: \\columbus-sv2\1\60\10544\standards\plotters\batchplot.spc
 Pen Table: N:\60\10544\standards\lobes\traffic.tbl
 Plot Driver: S:\std\plotting\ustn\V8\Hp_8000_hwy.plt
 UCF: ahdch8
 PDF: 60-10544_WAN
 Ohio DOT Workspace
 State-Wide Safety Study
 www.mscconsultants.com

MATCH LINE, SEE SHEET 5

MATCH LINE, SEE ABOVE



MATCH LINE, SEE BELOW

MATCH LINE, SEE SHEET 7

CALCULATED
 CHECKED
 APPROXIMATE SCALE IN FEET
 0 25 50

PHYSICAL CONDITIONS DIAGRAM
LOWER VALLEY PIKE - CLARK COUNTY, OHIO

CLA-CR316

FOR LEGEND SEE SHEET 1

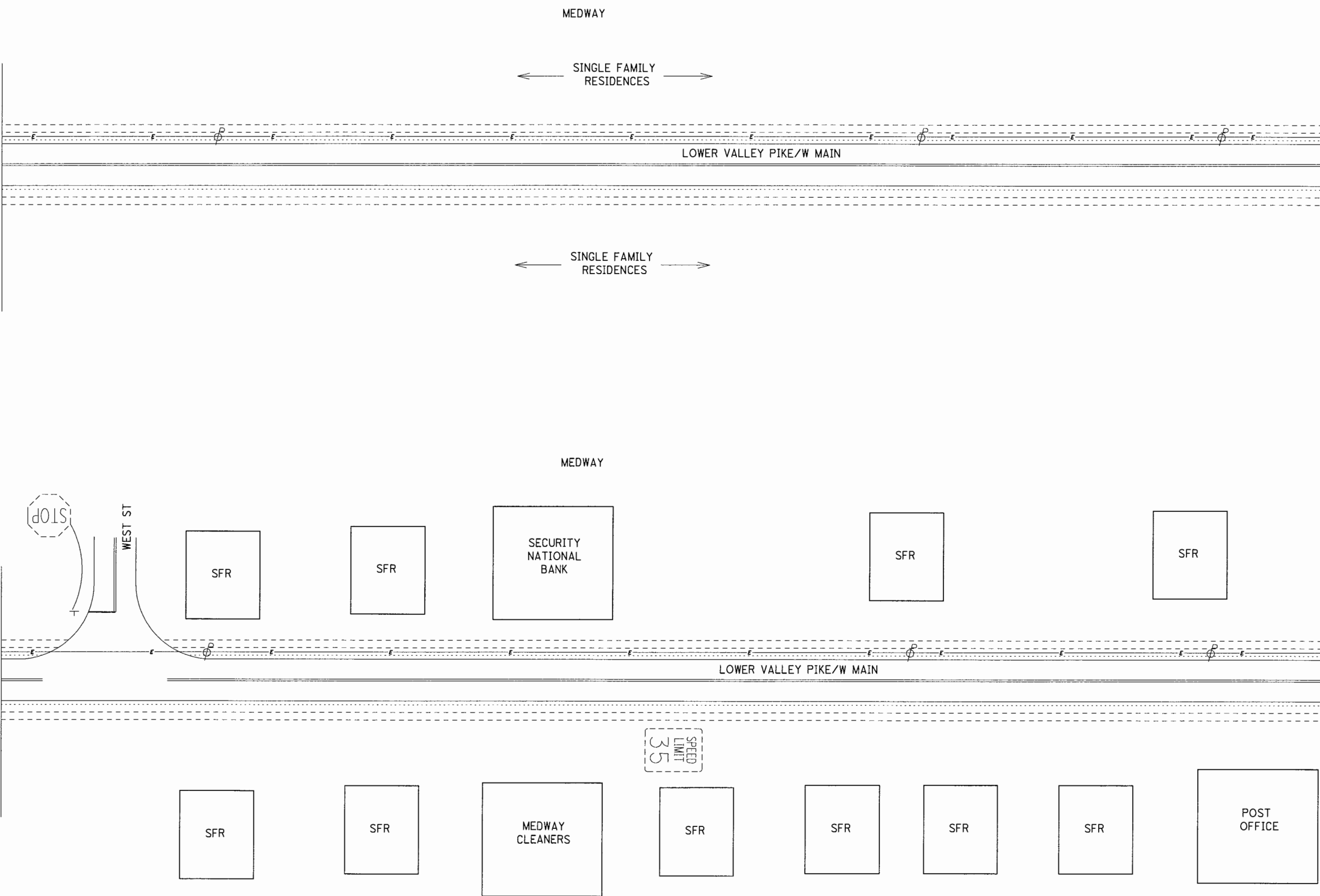
Model: PLAN NOTIF FILE
 Printed: 1/12/2009 @ 3:35:12 PM
 View: FIDUCE_VIEW
 By: owhite
 Batchplot Spec: \\columbus-sv2\1\60\10544\standards\plotters\batchplot.apc
 Pen Table: K:\60\10544\standards\lobles\traffic.tbl
 Plot Driver: S:\std\plotting\win\VB\Hp_8000_hwy.plt
 UCF: ohtob8
 PCF: 60-10544_WAN
 Ohio DOT Workspace
 State-Wide Safety Study
 www.mscsconsultants.com

MATCH LINE, SEE SHEET 6

MATCH LINE, SEE ABOVE

MATCH LINE, SEE BELOW

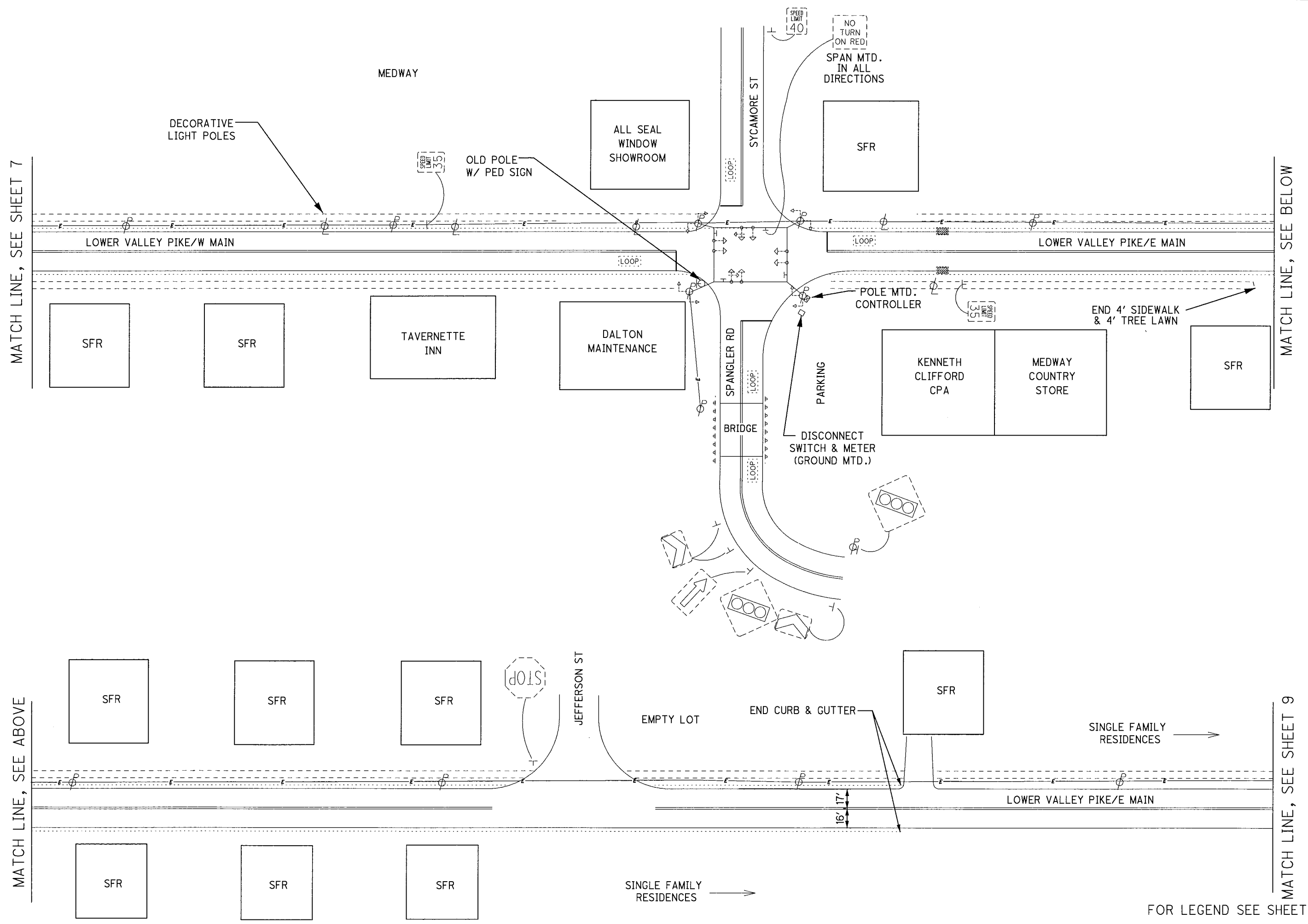
MATCH LINE, SEE SHEET 8



	 APPROXIMATE SCALE IN FEET
	CALCULATED CHECKED
PHYSICAL CONDITIONS DIAGRAM LOWER VALLEY PIKE - CLARK COUNTY, OHIO	
CLA-CR316	

FOR LEGEND SEE SHEET 1

Model: PLAN MOTOR FILE
 Printed: 1/12/2009 @ 3:35:13 PM
 By: orhite
 File: \\columbus-sv2\1\60\10544\traffic\sheets\1052 Lower Valley Pike Physical Conditions Diagram.dgn
 Batchplot Spec: \\columbus-sv2\1\60\10544\standards\plotdrv\batchplot.spc
 Pen Table: N:\60\10544\standards\tables\traffic.tbl
 Plot Driver: S:\std\plotting\user\18\Hp_8000_hwy.plt
 UCF: orhite8
 POF: 60-10544_WAN
 Chia DOT Workspace
 State-Wide Safety Study
 www.mscsconsultants.com

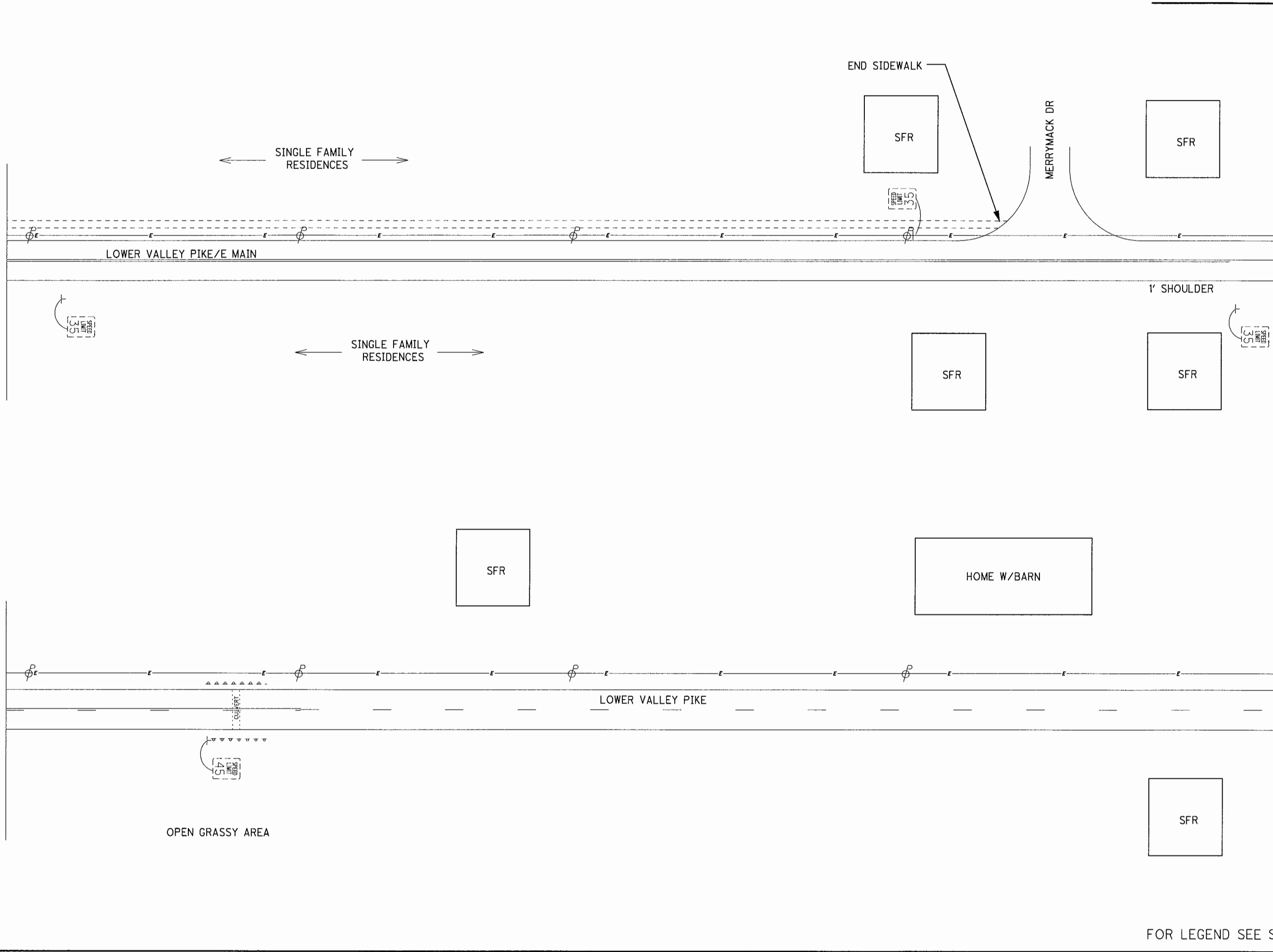


CALCULATED _____
 CHECKED _____
PHYSICAL CONDITIONS DIAGRAM
LOWER VALLEY PIKE - CLARK COUNTY, OHIO
CLA-CR316
 FOR LEGEND SEE SHEET 1
 APPROXIMATE SCALE IN FEET
 0 25 50



MATCH LINE, SEE ABOVE

MATCH LINE, SEE SHEET 8



FOR LEGEND SEE SHEET 1

MATCH LINE, SEE SHEET 10


MATCH LINE, SEE BELOW



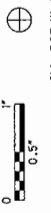
CLA-CR316

PHYSICAL CONDITIONS DIAGRAM
LOWER VALLEY PIKE - CLARK COUNTY, OHIO

CALCULATED
CHECKED



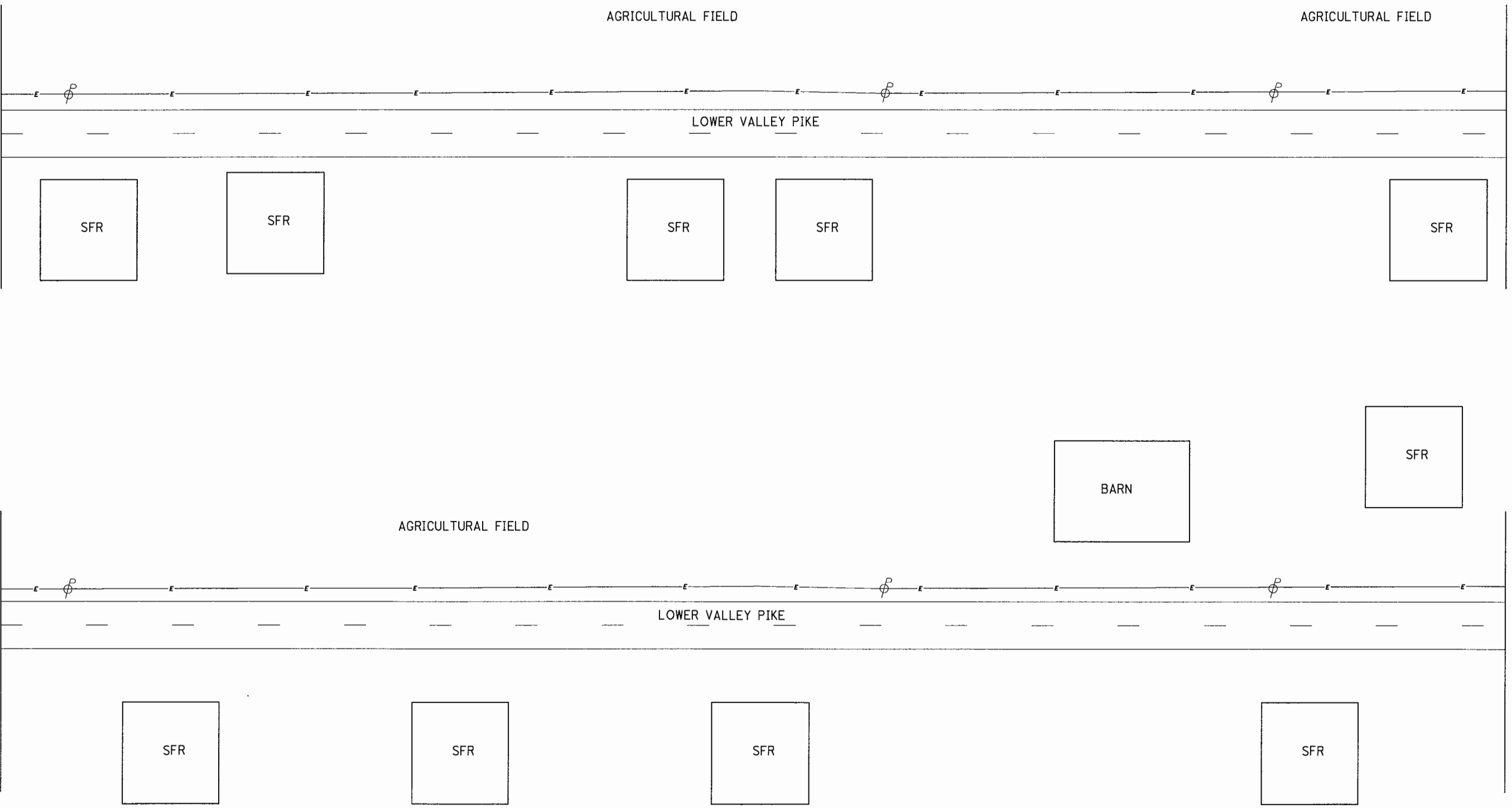
Model: PLAN MOTIF FILE
 Printed: 1/12/2009 @ 3:35:15 PM By: owhite
 File: \\columbus-sv2\1\60\10544\traffic\sheets\10544_Lower Valley Pike Physical Conditions Diagram.dwg
 Batchplot Spec: \\columbus-sv2\1\60\10544\standards\plotters\batchplot.spc
 Pen Table: N:\60\10544\standards\tables\traffic.tbl
 Plot Driver: S:\std\plotting\usr\08\Hp_8000_hwy.plt
 UIC: ohtctb8
 PCF: 60-10544_WAN
 Ohio DOT Workspace
 State-Wide Safety Study
 www.msconsultants.com



34" x 22"

MATCH LINE, SEE SHEET 9

MATCH LINE, SEE ABOVE



MATCH LINE, SEE BELOW

MATCH LINE, SEE SHEET 11

FOR LEGEND SEE SHEET 1

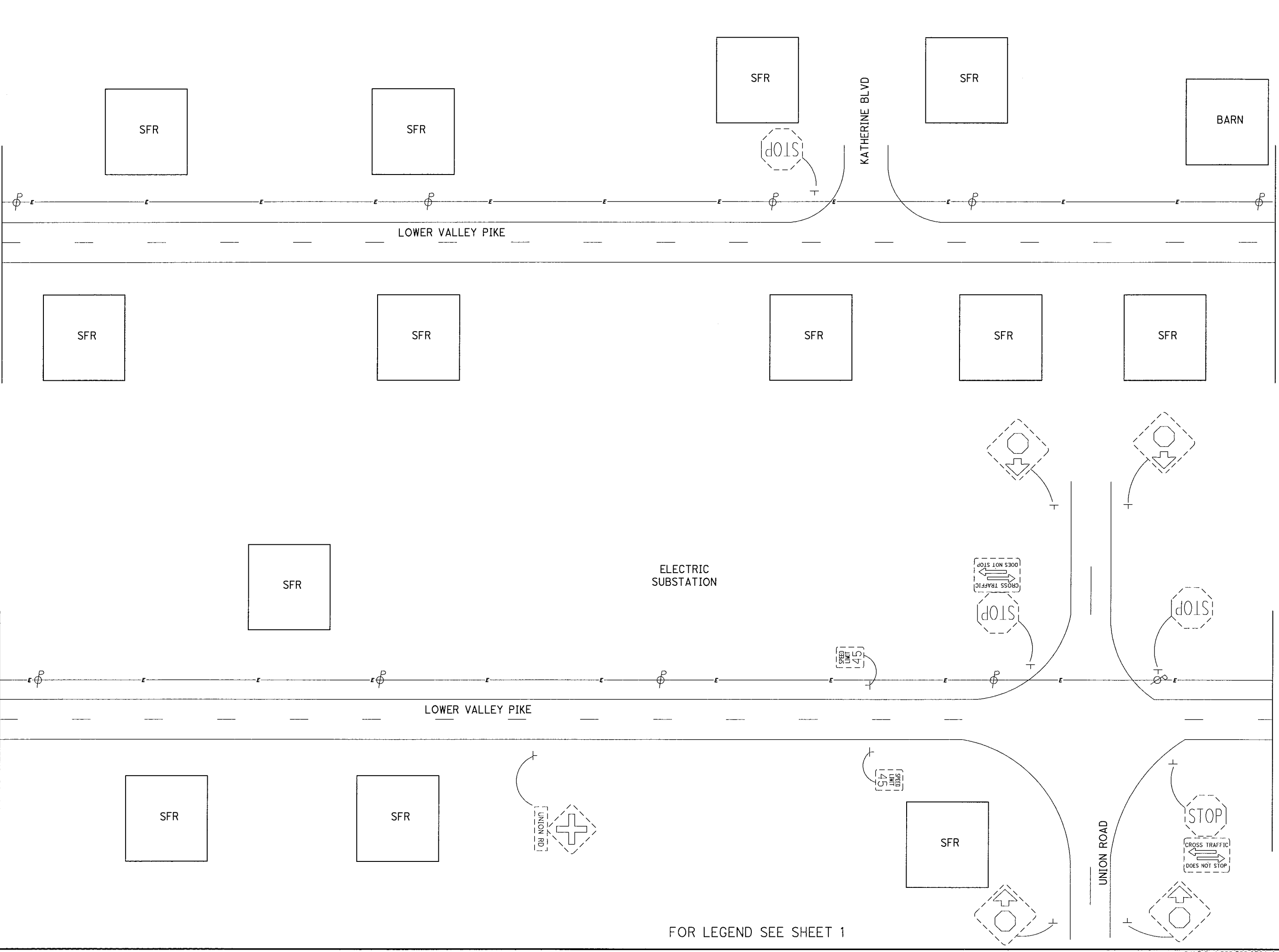
	 APPROXIMATE SCALE IN FEET
	CALCULATED CHECKED
PHYSICAL CONDITIONS DIAGRAM LOWER VALLEY PIKE - CLARK COUNTY, OHIO	
CLA-CR316	

Model: PLAN MOTIF FILE
 Printed: 1/12/2009 @ 3:35:16 PM By: owhite
 File: \\columbus-sv2\1\60\10544\traffic\sheet1\Task2 Lower Valley Pike Physical Conditions Diagram1.dgn
 View: FENCE_VIEW
 Batchplot Spec: \\columbus-sv2\1\60\10544\standards\plotters\batchplot1.spc
 Pen Table: N:\60\10544\standards\cables\traffic.tbl
 Plot Driver: S:\std\plotting\ustr\V8_Hp_8000_hwy.plt
 UCF: owhite8
 PCF: 60-10544_WAN
 Ohio DOT Workspace
 State-Wide Safety Study
 www.msconsultants.com



MATCH LINE, SEE ABOVE

MATCH LINE, SEE SHEET 10




MATCH LINE, SEE BELOW

MATCH LINE, SEE SHEET 12

FOR LEGEND SEE SHEET 1

11	CLA-CR316	PHYSICAL CONDITIONS DIAGRAM LOWER VALLEY PIKE - CLARK COUNTY, OHIO	CALCULATED CHECKED	0 25 50 APPROXIMATE SCALE IN FEET	
----	------------------	---	-----------------------	---	--

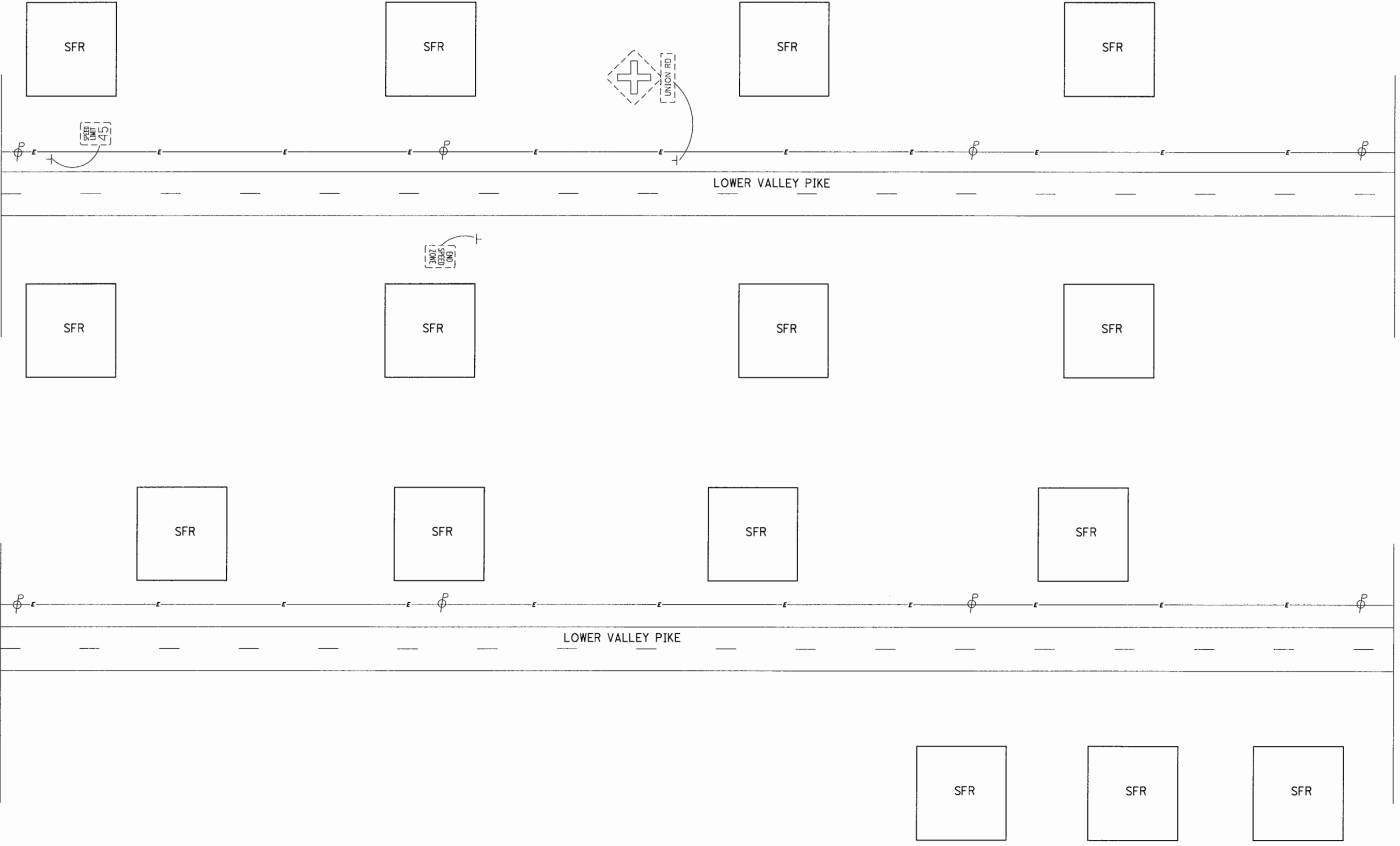
Model: PLAN NOTIF FILE
 Printed: 1/12/2009 @ 3:35:18 PM By: awhite
 File: \\columbus-sv2\1\60\10544\traffic\sheets\tos2 Lower Valley Pike Physical Conditions Diagram2.dgn
 View: FENCE_VIEW
 Batchplot Spec: \\columbus-sv2\1\60\10544\standards\plotters\botchplot.spc
 Pen Table: N:\60\10544\standards\lobes\traffic.tbl
 Plot Driver: S:\std\plotting\ustn\V8\Hp_8000_hwy.plt
 UCF: atdchv8
 PCF: 60-10544_WAN
 Ohio DOT Workspace
 State-Wide Safety Study
 www.msconsultants.com



34" x 22"

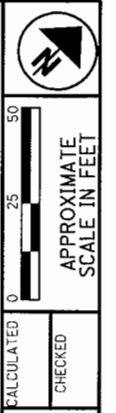
MATCH LINE, SEE SHEET 11

MATCH LINE, SEE ABOVE



MATCH LINE, SEE BELOW

MATCH LINE, SEE SHEET 13



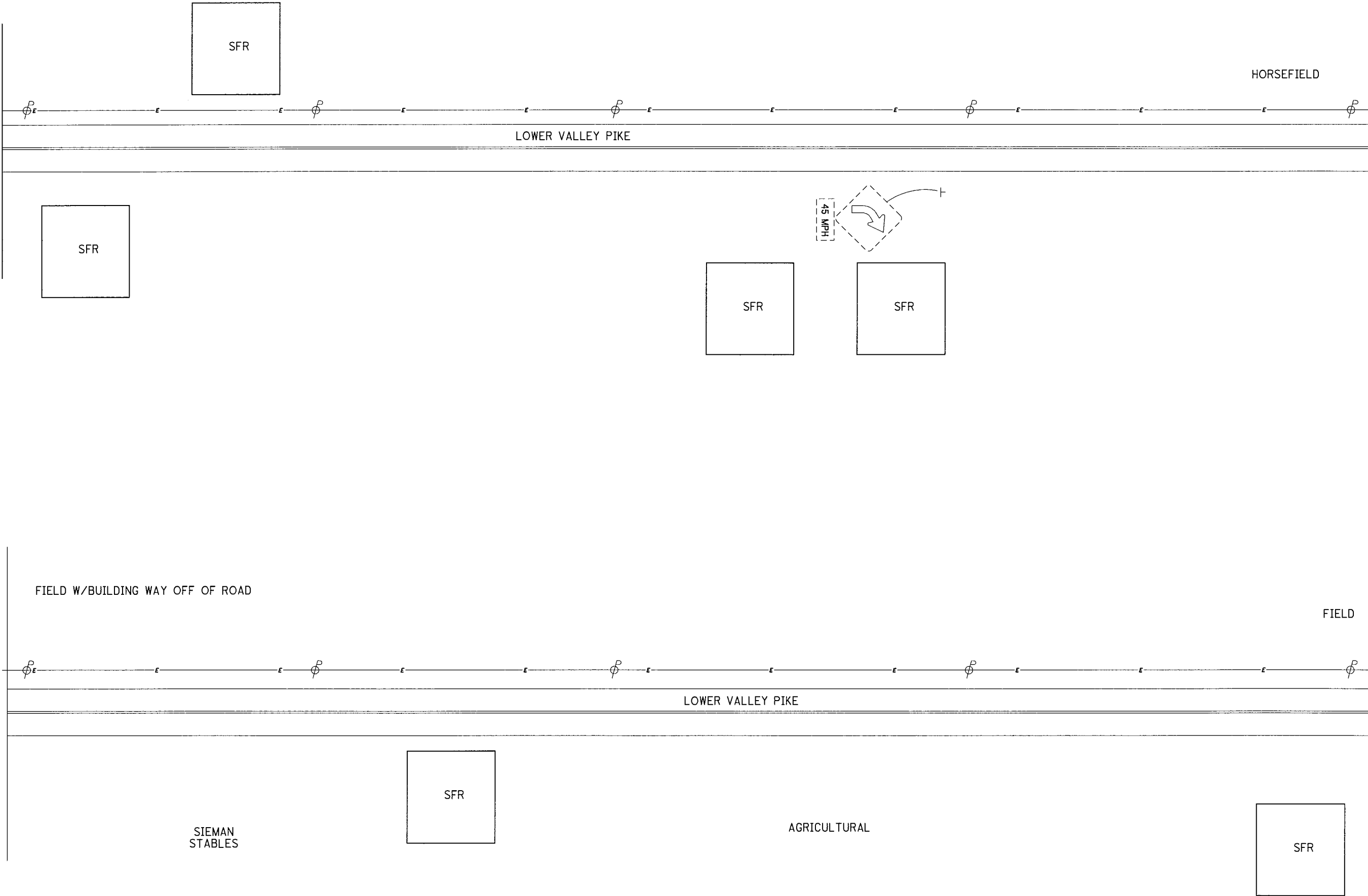
CALCULATED
 CHECKED
PHYSICAL CONDITIONS DIAGRAM
LOWER VALLEY PIKE - CLARK COUNTY, OHIO

CLA-CR316

FOR LEGEND SEE SHEET 1

MATCH LINE, SEE SHEET 12


MATCH LINE, SEE ABOVE



MATCH LINE, SEE BELOW

MATCH LINE, SEE SHEET 14

FOR LEGEND SEE SHEET 1




CALCULATED
CHECKED

PHYSICAL CONDITIONS DIAGRAM
LOWER VALLEY PIKE - CLARK COUNTY, OHIO

CLA-CR316

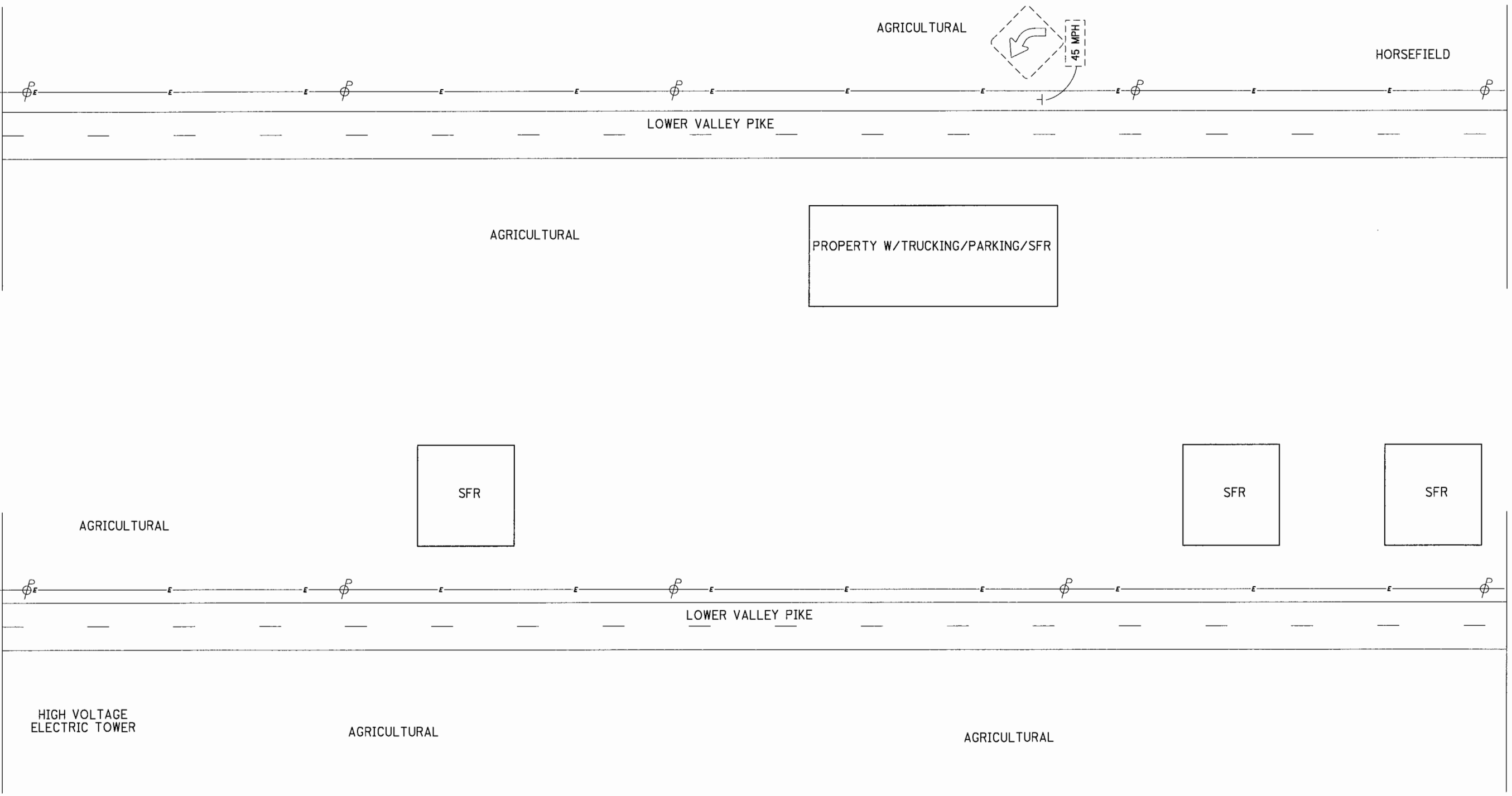
Model: PLAN MOTIF FILE
 Printed: 1/12/2009 @ 3:35:20 PM By: cnwhite
 File: \\columbus-sv2\1\60\10544\Traffic\sheets\task2 Lower Valley Pike Physical Conditions Diagram.dgn
 View: FENCE_VIEW
 Batchplot Spec: \\columbus-sv2\1\60\10544\standards\plottdrv\batchpl1.spc
 Pen Table: N:\60\10544\standards\tables\traffic.tbl
 Plot Driver: S:\std\plotting\ustn\18\Hp_8000_hwpzit
 UCS: ohdstv8
 PCF: 60-10544_WAN
 Ohio DOT Workspace
 State-Wide Safety Study
 www.msconsultants.com



34" x 22"


MATCH LINE, SEE SHEET 13

MATCH LINE, SEE ABOVE



MATCH LINE, SEE BELOW

MATCH LINE, SEE SHEET 15



CALCULATED
 CHECKED
 APPROXIMATE SCALE IN FEET
PHYSICAL CONDITIONS DIAGRAM
LOWER VALLEY PIKE - CLARK COUNTY, OHIO

CLA-CR316

14

FOR LEGEND SEE SHEET 1

Model: PLAN MOTIF FILE View: FENCE_VIEW
 Printed: 1/12/2009 @ 3:35:21 PM By: cwhite
 File: \\columbus-sv2\1\60\10544\Traffic\sheets\Task2 Lower Valley Pike\Physical Conditions Diagram15.dgn
 Batchplot Spec: \\columbus-sv2\1\60\10544\standards\plotters\batchplotL.spc
 Pen Table: N:\60\10544\standards\tables\Traffic.tbl
 Plot Driver: S:\std\plotting\lustin\VB\Hp_8000_hwz.plt
 UCF: ohrdv8
 PCF: 60-10544_WAN
 Ohio DOT Workspace
 State-Wide Safety Study
 www.msconsultants.com



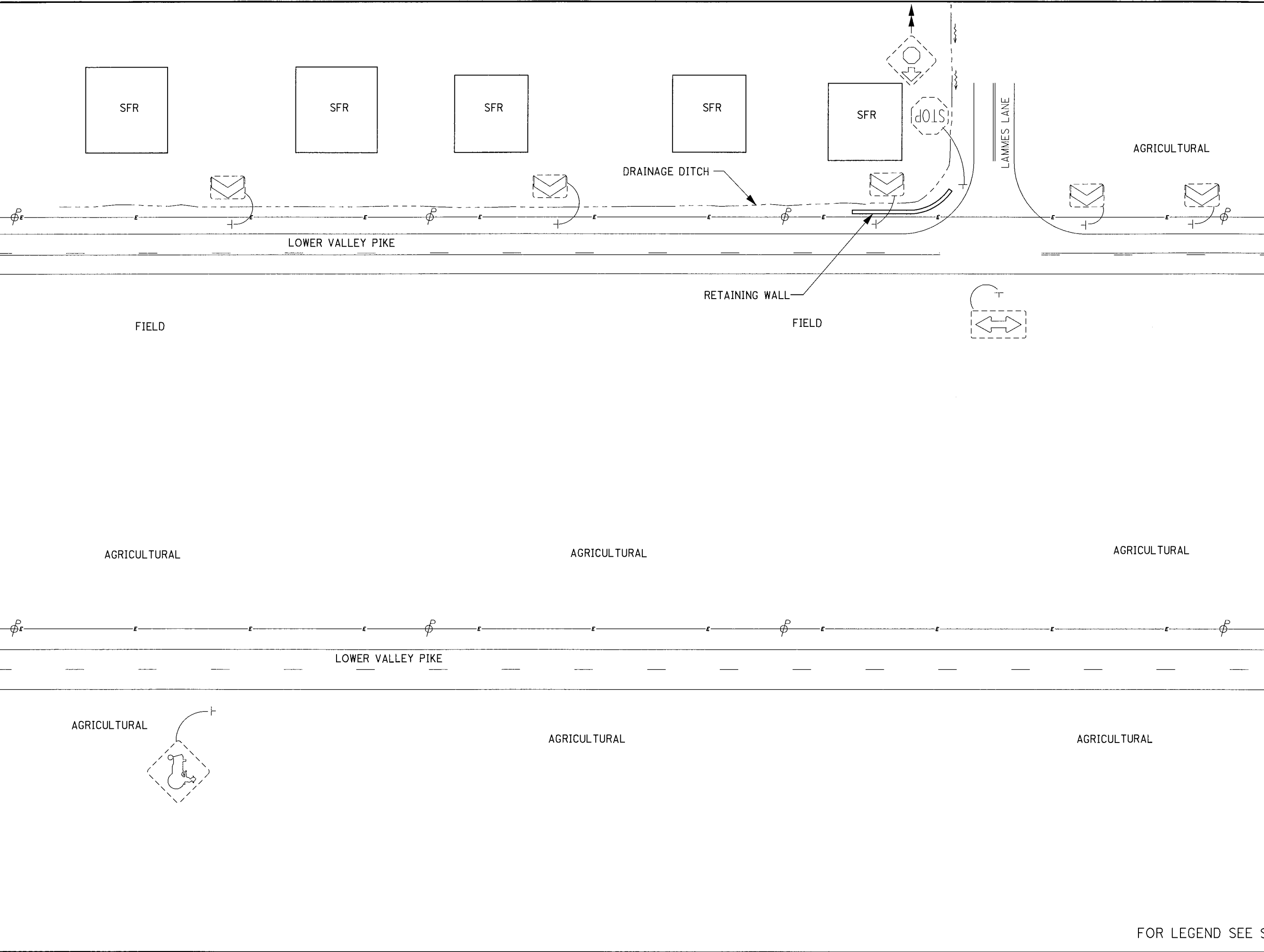
34" x 22"

MATCH LINE, SEE SHEET 14

MATCH LINE, SEE ABOVE

MATCH LINE, SEE BELOW

MATCH LINE, SEE SHEET 16




CALCULATED
 CHECKED
 APPROXIMATE SCALE IN FEET
 0 25 50

PHYSICAL CONDITIONS DIAGRAM
LOWER VALLEY PIKE - CLARK COUNTY, OHIO

CLA-CR316
 15

FOR LEGEND SEE SHEET 1

Model: PLAN MOTIF FILE View: FENCE_VIEW
 Print: 1/12/2009 @ 3:35:22 PM By: amh/le
 File: \\columbus-sv2\in\601\0544\Traffic\Sheets\Task2 Lower Valley Pike Physical Conditions Diagram.dgn
 Batchplot Spec: \\columbus-sv2\in\601\0544\standards\plotters\batchplot.bat
 Pen Table: N:\601\0544\standards\tables\traffic.tbl
 Plot Driver: S:\std\plotting\usth\108\Hp_8000_hwp.plt
 UCF: otdotb8
 PCS: 60-0544_WAN
 Ohio DOT Workspace
 State-Wide Safety Study
 www.msconsultants.com



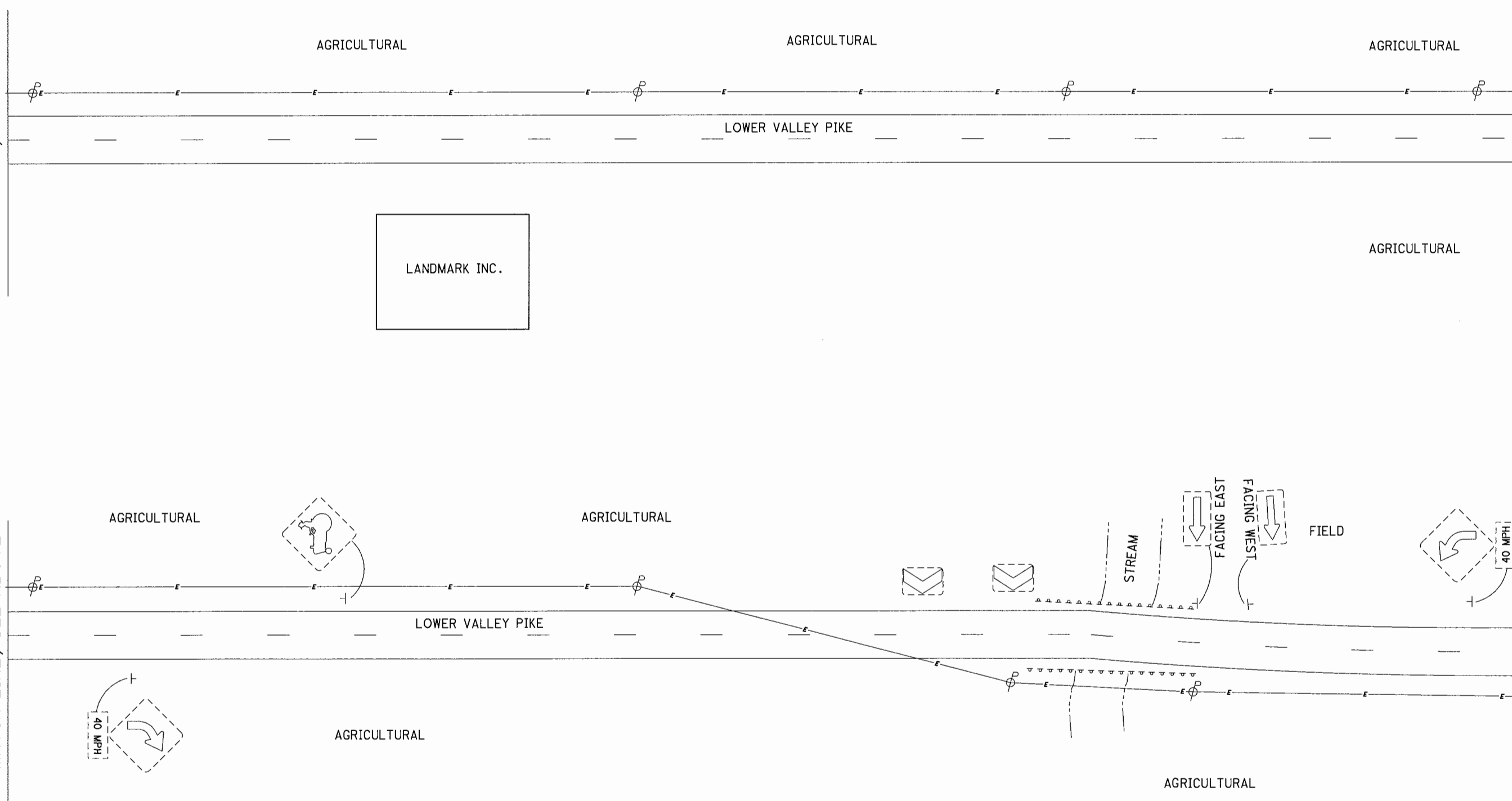
34" x 22"

MATCH LINE, SEE SHEET 15

MATCH LINE, SEE ABOVE

MATCH LINE, SEE BELOW

MATCH LINE, SEE SHEET 17



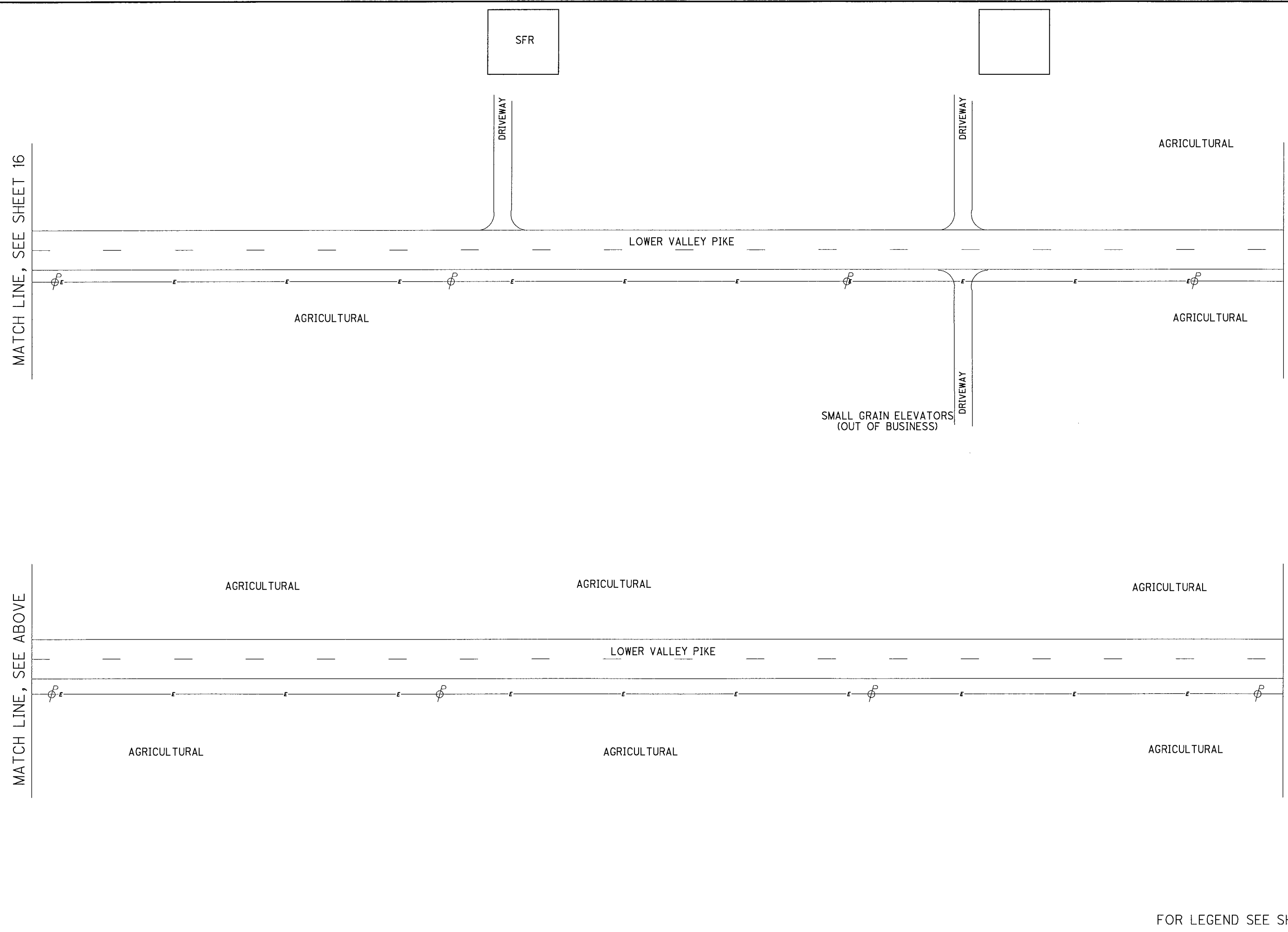
FOR LEGEND SEE SHEET 1

CALCULATED
 CHECKED
 APPROXIMATE SCALE IN FEET
 0 25 50

PHYSICAL CONDITIONS DIAGRAM
LOWER VALLEY PIKE - CLARK COUNTY, OHIO

CLA-CR316

Model: PLAN MOTIF FILE
 Project: 1/12/2009 @ 3:35:23 PM
 File: \\columbus-sv2\1\60\10544\Traffic\sheets\task2\Lower Valley Pike\Physical Conditions Diagram17.dgn
 View: FENCE_VIEW
 By: awhite
 Batchplot Spec: \\columbus-sv2\1\60\10544\standards\plotdrv\batchplotL.spc
 Pen Table: N:\60\10544\standards\tables\Traffic.tbl
 Plot Driver: S:\std\plotdrv\usth\18\Hp_8000.jwplot
 UCF: ohdtrv8
 POF: 60-10544_WAN
 Ohio DOT Workspace
 State-Wide Safety Study
 www.msconsultants.com



34" x 22"

FOR LEGEND SEE SHEET 1

17

CLA - CR316

PHYSICAL CONDITIONS DIAGRAM
 LOWER VALLEY PIKE - CLARK COUNTY, OHIO

CALCULATED	CHECKED
------------	---------

APPROXIMATE SCALE IN FEET

0 25 50

North Arrow

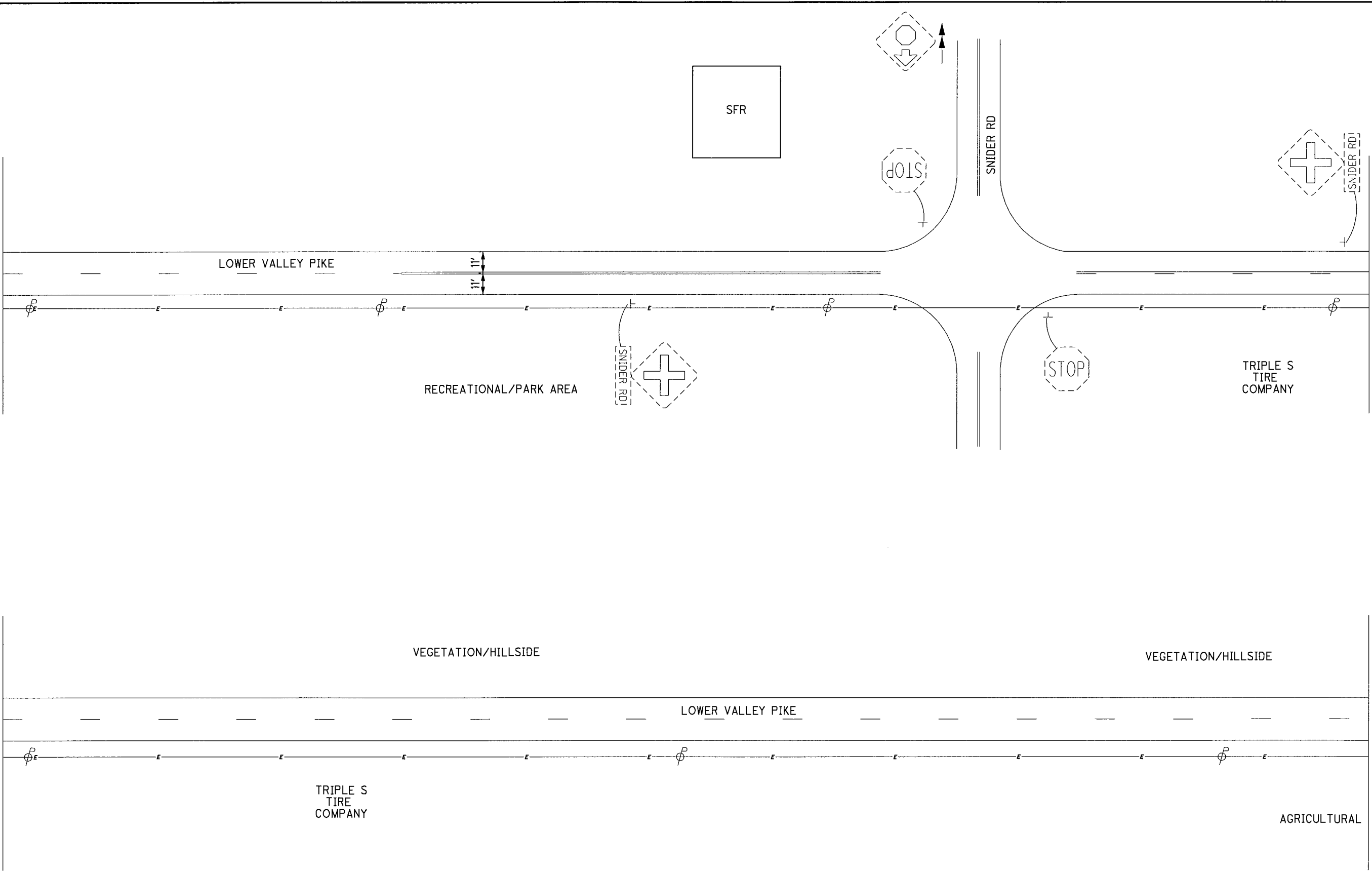
O.G.P.U.S. 1.800.362.2764 & O.G.P.U.S. 1.800.925.0988

Model: PLAN_MOTIF_FILE
 Printed: 1/12/2009 @ 3:55:24 PM By: owhite
 File: \\columbus-sv2\c1\60\10544\Traffic\sheets\Task2 Lower Valley Pike\Physical Conditions Diagram\8.dgn
 View: FENCE_VIEW
 Batchplot Spec: \\columbus-sv2\c1\60\10544\standards\plotdrv\batchplot.spc
 Plot Driver: S:\td\plotting\usn\18\hp_8000.hwp.plt
 UCF: omdetv8
 PCF: 60-10544_MAN
 Ohio DOT Workspace
 State-Wide Safety Study
 www.msconsultants.com



MATCH LINE, SEE SHEET 17

MATCH LINE, SEE ABOVE



MATCH LINE, SEE BELOW

MATCH LINE, SEE SHEET 19

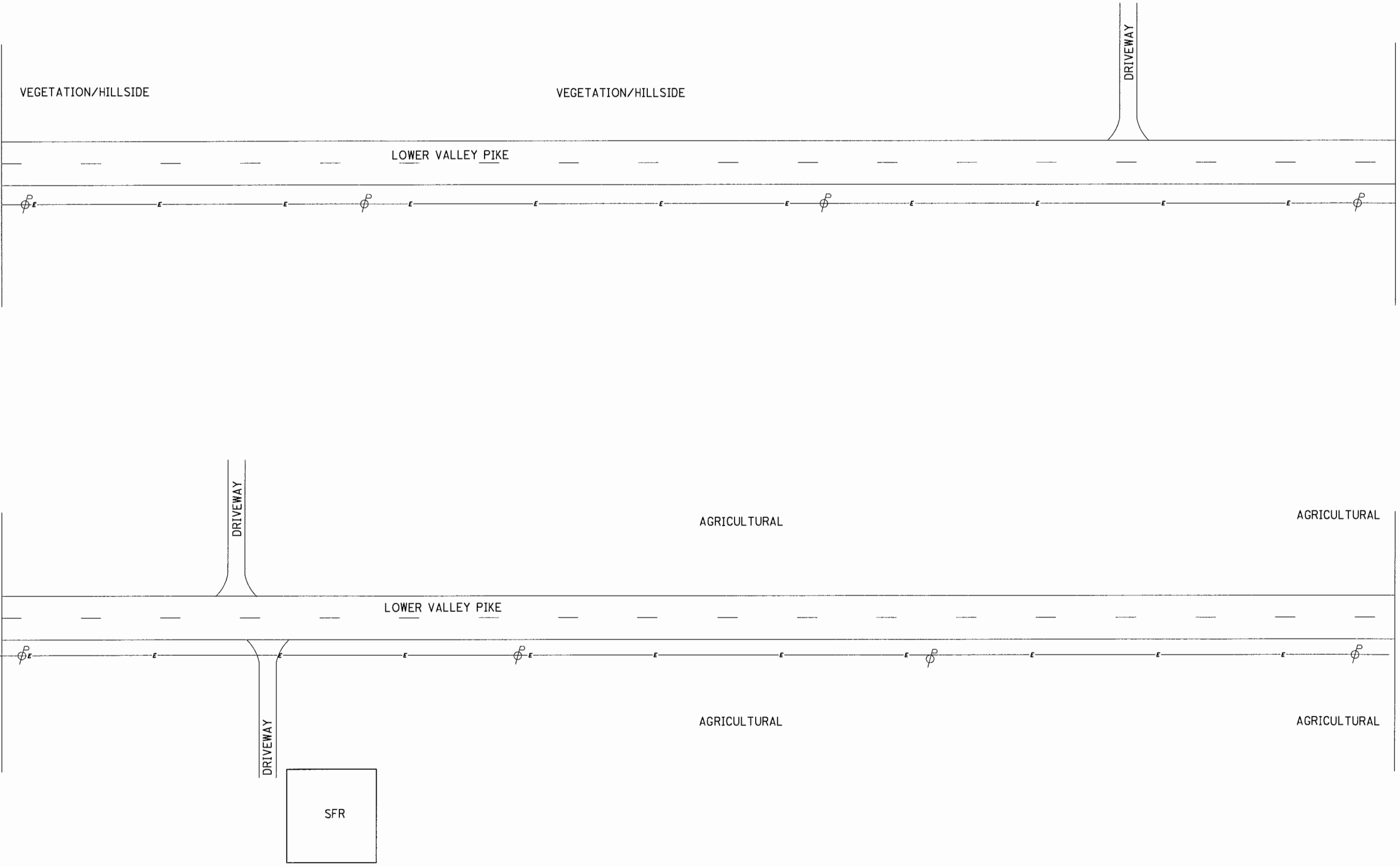
FOR LEGEND SEE SHEET 1

18 800.925.0988	CLA - CR316	PHYSICAL CONDITIONS DIAGRAM LOWER VALLEY PIKE - CLARK COUNTY, OHIO	CALCULATED CHECKED	0 25 50 APPROXIMATE SCALE IN FEET	
	www.msconsultants.com				

Model: PLAN MOTIF FILE View: FENCE_VIEW
 Printed: 1/12/2009 @ 3:15:25 PM By: cwhite
 File: \\columbus-sv2\1\60\10544\Traffic\sheets\task2 Lower Valley Pike\Physical Conditions Diagrams\Diagram19.dgn
 Batchplot Spec: \\columbus-sv2\1\60\10544\standards\plotdrv\batchplot.spc
 Plot Driver: S:\etd\plotdrv\ustn\18\hp_8000_jwyzit
 Pen Table: N:\60\10544\standards\tables\Traffic.tbl
 UCS: ohdatt8
 PDS: 60-10544_WAN
 Ohio DOT Workspace
 State-Wide Safety Study
 www.msconsultants.com

MATCH LINE, SEE SHEET 18

MATCH LINE, SEE ABOVE



MATCH LINE, SEE BELOW

MATCH LINE, SEE SHEET 20

FOR LEGEND SEE SHEET 1

CALCULATED CHECKED			APPROXIMATE SCALE IN FEET
19		O.U.P.S. 1.800.362.2764 & O.G.P.U.P.S. 1.800.925.0988	

Model: PLAN MOTIF FILE View: FENCE_VIEW1
 Printed: 1/12/2009 @ 3:35:27 PM By: owhite
 File: \\columbus-sv2\1\60\10544\Traffic\sheets\task2 Lower Valley Pike Physical Conditions Diagram20.dgn
 Batchplot Spec: \\columbus-sv2\1\60\10544\standards\plotters\batchplot.lsp
 Pen Table: N:\60\10544\standards\tables\Traffic.tbl
 Plot Driver: S:\std\plotting\ustr\VB\Hp_8000_jwplot
 UIC: ohrdv8
 PCF: 60-10544_WAN
 Ohio DOT Workspace
 Statewide Safety Study
 www.msconsultants.com

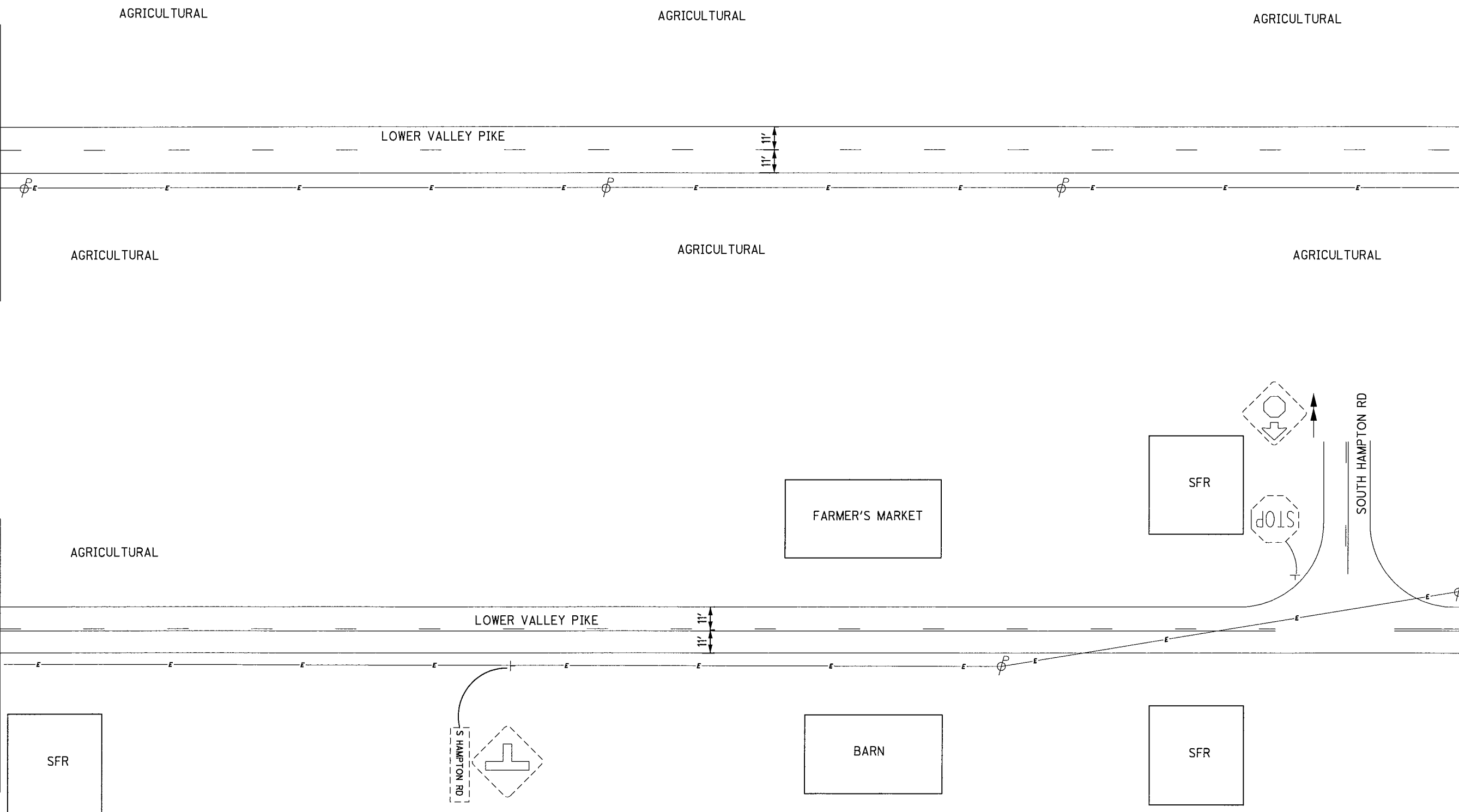


MATCH LINE, SEE SHEET 19

MATCH LINE, SEE ABOVE

MATCH LINE, SEE BELOW

MATCH LINE, SEE SHEET 21



CALCULATED
 CHECKED

PHYSICAL CONDITIONS DIAGRAM
 LOWER VALLEY PIKE - CLARK COUNTY, OHIO

CLA-CR316

20

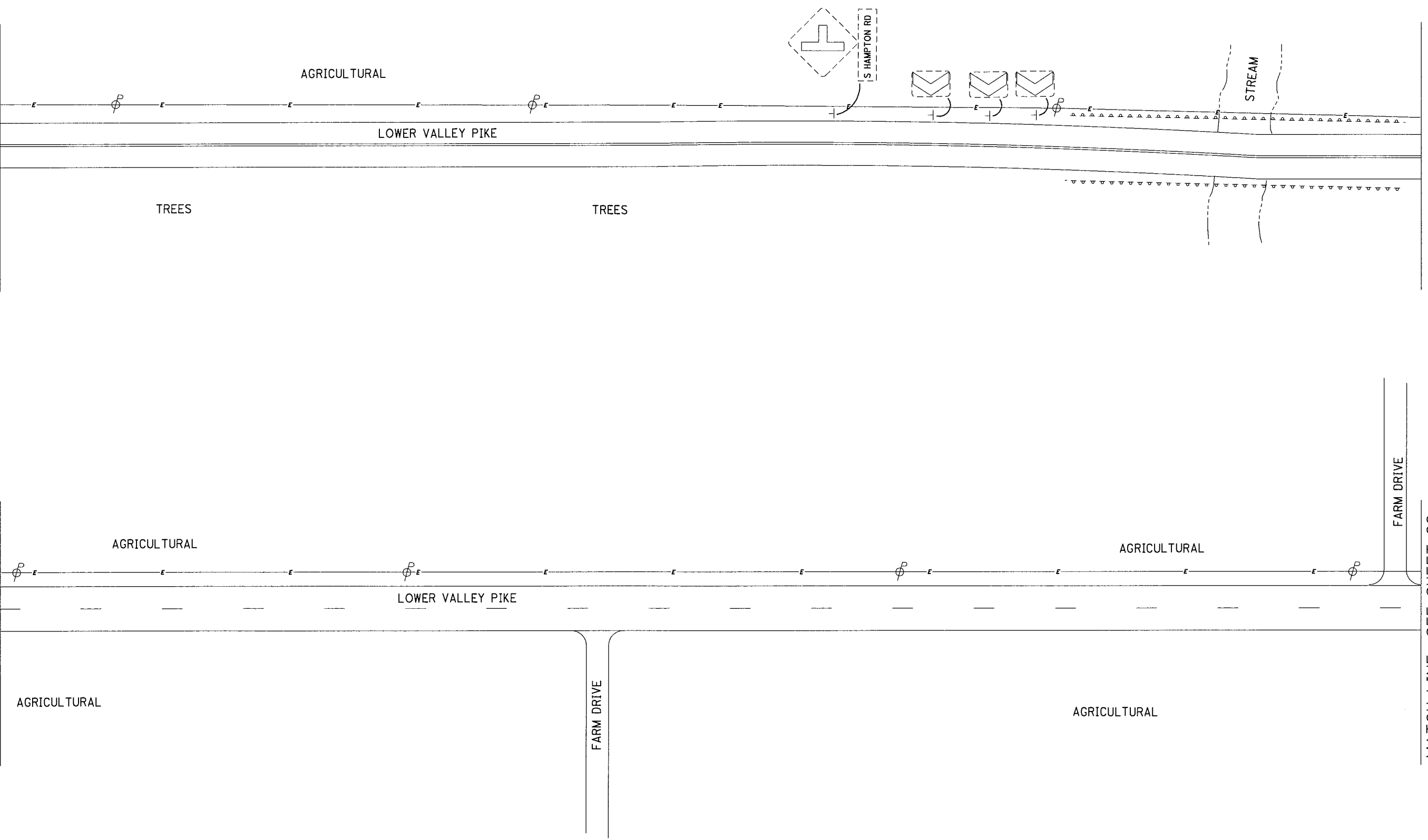
FOR LEGEND SEE SHEET 1

.800.925.0988

Model: PLAN MOTIF FILE
 Printed: 1/12/2009 @ 3:35:28 PM
 File: \\columbus-sv2\1\60\10544\Traffic\sheets\Task2 Lower Valley Pike\Physical Conditions Diagram21.dgn
 View: FENCE_VIEW
 By: owhite
 Batchplot Spec: \\columbus-sv2\1\60\10544\standards\plotdrv\batchplf.spc
 Pen Table: N:\60\10544\standards\tables\Traffic.tbl
 Plot Driver: S:\svr\plotting\ustin\VB\Hp_3000_hwypit
 Batchplot Spec: \\columbus-sv2\1\60\10544\standards\plotdrv\batchplf.spc
 Pen Table: N:\60\10544\standards\tables\Traffic.tbl
 Plot Driver: S:\svr\plotting\ustin\VB\Hp_3000_hwypit
 UIC: oledrv8
 PCF: 60-10544_MAN
 Ohio DOT Workspace
 State-Web Safety Study
 www.rmsconsultants.com

MATCH LINE, SEE SHEET 20

MATCH LINE, SEE ABOVE



MATCH LINE, SEE BELOW

MATCH LINE, SEE SHEET 22

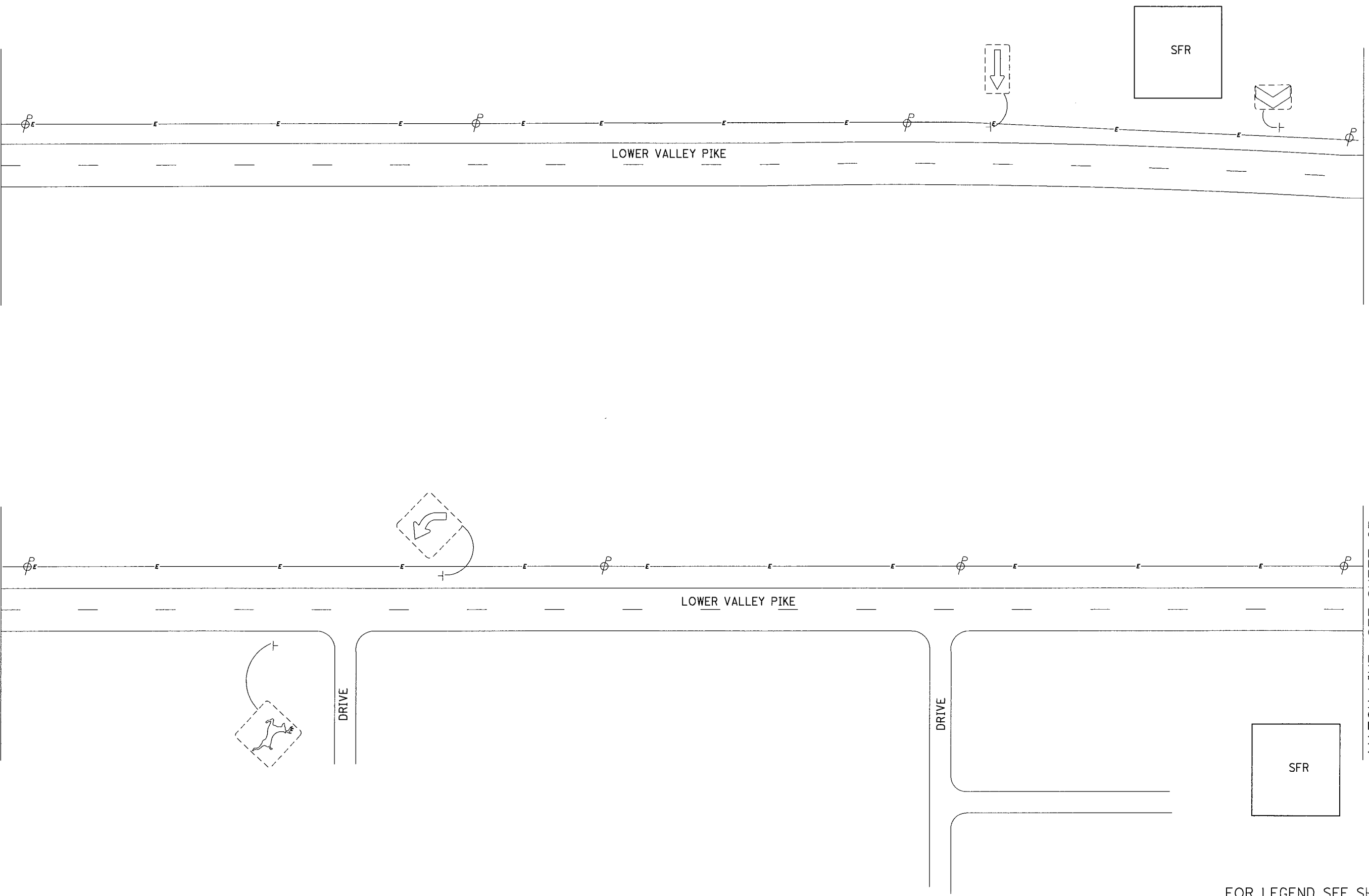
FOR LEGEND SEE SHEET 1

	APPROXIMATE SCALE IN FEET
CALCULATED	CHECKED
PHYSICAL CONDITIONS DIAGRAM LOWER VALLEY PIKE - CLARK COUNTY, OHIO	
CLA-CR316	

Model: PLAN MOTIF FILE View: FENCE_VIEW
 Printed: 1/12/2009 @ 3:35:29 PM By: owhite
 File: \\columbus-sv2\1\60\10544\Traffic\sheets\task2 Lower Valley Pike Physical Conditions Diagram22.dgn
 Batchplot Spec: \\columbus-sv2\1\60\10544\standards\plotdrv\batchplot.apc
 Pen Table: N:\60\10544\standards\tables\traffic.tbl
 Plot Driver: S:\std\plotdrv\ustn\hp_8000_hwypit
 UCF: owhite8
 PCF: 60-10544_WAN
 Ohio DOT Workspace
 State-Wide Safety Study
 www.msconsultants.com

MATCH LINE, SEE ABOVE

MATCH LINE, SEE SHEET 21



MATCH LINE, SEE SHEET 23

MATCH LINE, SEE BELOW

FOR LEGEND SEE SHEET 1

CLA-CR316

PHYSICAL CONDITIONS DIAGRAM
LOWER VALLEY PIKE - CLARK COUNTY, OHIO

CALCULATED
 CHECKED
 APPROXIMATE SCALE IN FEET
 0 25 50



22

Model: PLAN MOTIF FILE
 Printed: 1/12/2009 @ 3:35:31 PM
 File: \\columbus-sv2\1\60\10544\Traffic\sheet3\Task2 Lower Valley Pike\Physical Conditions Diagram23.dgn

View: FENCE_VIEW
 By: cwhite

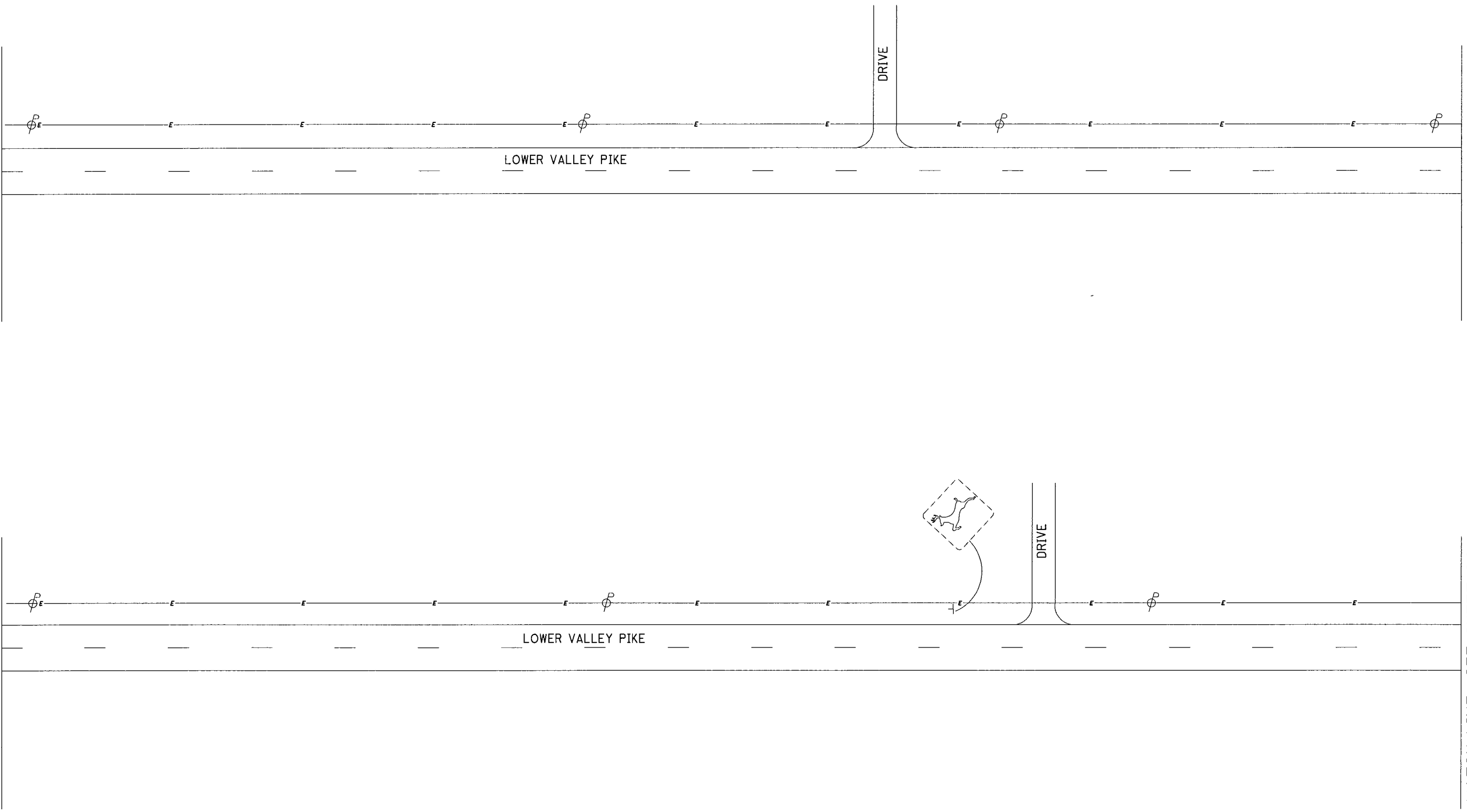
Batchplot Spec: \\columbus-sv2\1\60\10544\standards\plotdrv\batchpl1.spc
 Pen Table: N:\60\10544\standards\tables\Traffic.tbl
 Plot Driver: S:\etd\ploting\ustn\VB\Hp_8000_jwyzpt

UCF: chdsk8
 PCF: 60-10544_WAN

Ohio DOT Workspace
 State-Wide Safety Study
 www.msconsultants.com

MATCH LINE, SEE ABOVE

MATCH LINE, SEE SHEET 22



MATCH LINE, SEE SHEET 24

MATCH LINE, SEE BELOW

FOR LEGEND SEE SHEET 1

CLA-CR316

PHYSICAL CONDITIONS DIAGRAM
 LOWER VALLEY PIKE - CLARK COUNTY, OHIO


23

CALCULATED
 CHECKED

APPROXIMATE SCALE IN FEET

0 25 50

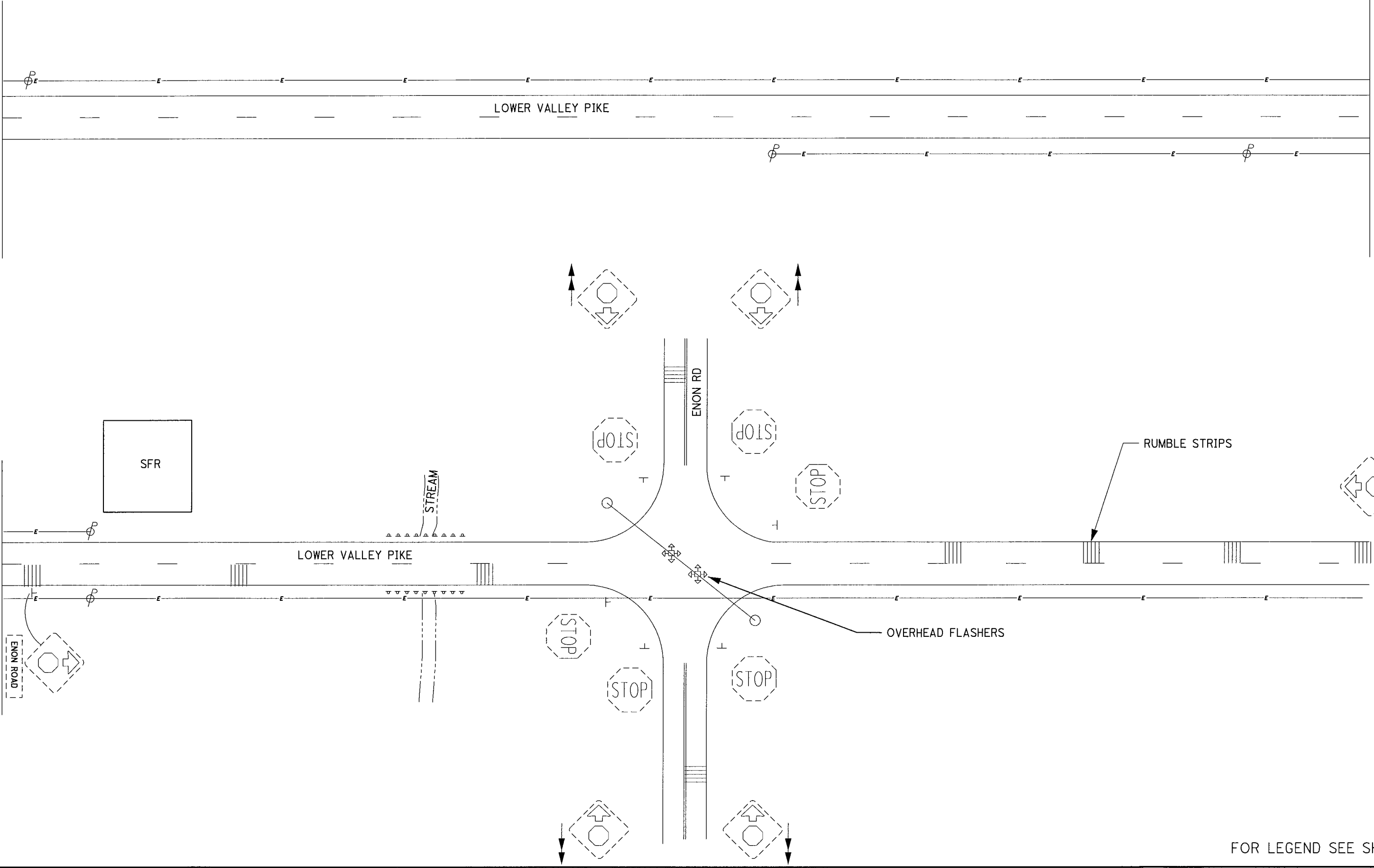
Model: PLAN MOTIF FILE View: FENCE_VIEW
 Printed: 1/12/2009 @ 3:35:32 PM By: cwhite
 File: \\columbus-s2\1\60\10544\Traffic\Sheets\Task2 Lower Valley Pike\Physical Conditions Diagram24.dgn
 Batchplot Spec: \\columbus-s2\1\60\10544\standards\plotdrv\batchplf.spc
 Pen Table: N:\60\10544\standards\tables\traffic.tbl
 Plot Driver: S:\std\plotdrv\ustn\18\hp_8000_hwp.plt
 UCS: oribat8
 PCF: 60-10544_WAW
 Ohio DOT Workspace
 State-Wide Safety Study
 www.msconsultants.com



34" x 22"


MATCH LINE, SEE SHEET 23

MATCH LINE, SEE ABOVE



MATCH LINE, SEE BELOW

FOR LEGEND SEE SHEET 1



CALCULATED
CHECKED

PHYSICAL CONDITIONS DIAGRAM
 LOWER VALLEY PIKE - CLARK COUNTY, OHIO

CLA - CR316

24